

# SOST Highlights of S98

There are no segments in S98, but there are four types of key scientific observations, represented by 11 PIEs

- Plume observations (3 PIEs)
- Enceladus S. Pole heat monitoring (2 PIEs)
- Occultations (2 PIEs of Dione and one PIE of Enceladus)
- One of the “Five Fabulous Flybys” of the Rocks (one PIE); Rings also has one “Fabulous Flyby” of Pan; on additional Epimetheus as well

Also:

- Red Tethys
- Zero phase observation of Iapetus

# S98: SOST Plume PIE Observations

## Why so many plume observations?

1. To obtain different viewing geometries which better characterize plume morphology, particle size, and the relationship between individual jets and surface features and thermal anomalies. Specific jets are mapped to specific locations. In addition, large distances are required for context and to understand the relationship of the plumes to E-ring.
2. To understand the variability of geologic activity on Enceladus. The same viewing conditions at different times are required.

## PLUME PIEs in S98 (ORS are in ridealong)

RINGS Rev 260 segment



ISS\_260EN\_PLUME001\_PIE  
2017-039T19:15:00--040T03:05:00

SATURN Rev 264 segment

ISS\_264EN\_PLUME001\_PIE  
2017-068T12:35:00-14:43

SATURN Rev 267 segment

ISS\_267EN\_PLUME001\_PIE  
2017-090T07:10:00- 14:05:00



# S98: Enceladus S. pole heat-monitoring PIEs

## South pole observations:


MAPS Rev 263

**CIRS\_263EN\_SP005\_PIE**  
**2017-059T16:30:00--060T05:44:00**

SATURN Rev 267

**CIRS\_267EN\_SP006\_PIE**  
**2017-088T06:48:00-13:30:00**

The purpose of the S. Pole observations is to characterize the heat flow, including the background heat production, and its variability with time and with mean anomaly. Other ORS are in ride along



# S98: SOST UVIS Stellar Occultations:

## DIONE:

MAPS Rev 263

UVIS\_263DI\_ICYEXO001\_PIE

2017-058T19:41:00-21:05:00

Actual occ is from 20:23:32 to 20:25:09

RINGS Rev 268

UVIS\_268DI\_ICYEXO001\_PIE

2017-095T02:49:00-04:04:00

Actual occ is from 03:22:32 to 03:25:02

The main goal of these occultation is to search for possible volatiles ( $\text{CO}_2$ ,  $\text{O}_2$ ,  $\text{OH}$ ,  $\text{H}_2$ , etc.) in the vicinity of Dione that would indicate the presence of a plume or atmosphere. Chemical and impact processes may leave products which are captured into a tenuous atmosphere of Dione, or the moon may be active.

CIRS, VIMS and ISS are riding along in this observation (although the stars are UV-bright).

## ENCELADUS:

SATURN Rev 267

UVIS\_267EN\_ICYEXO001\_PIE

2017-086T13:58:00-15:22:00

Actual occ is from 14:39:02 to 14:40:18

The purpose of Enceladus occultations is to understand the structure of the plume, its variability, and composition. ORS are in ridealong

# Dione and Enceladus

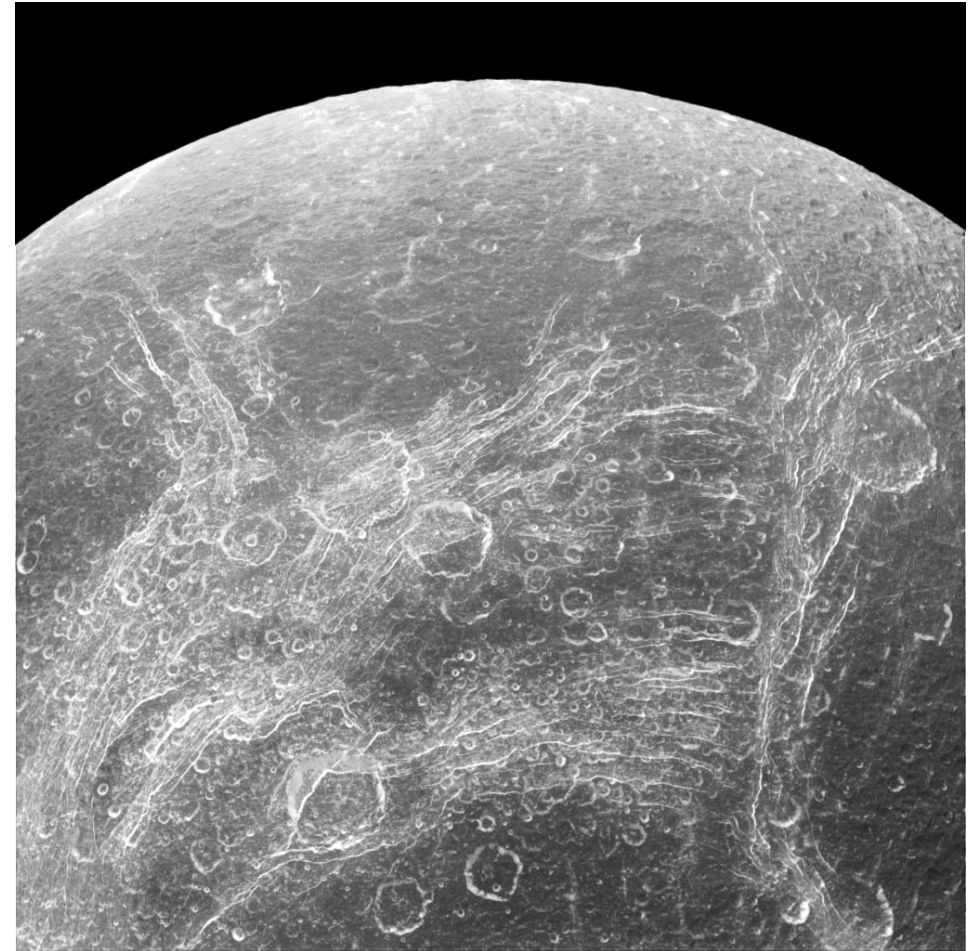


Image of Dione from the last targeted flyby (D5)

# Five Fabulous Flybys (Best ever!): Two in S98

Object	Date	Closest approach (km)
Pandora	18 Dec 2016	20,000; closest by almost a factor of 3
Daphnis	16 Jan 2017	17,600; closest by over an order of magnitude
Epimetheus	30 Jan 2017	5900; closest by factor of 6
Pan <b>S98</b>	7 March 2017	25,350; closest by a factor of 2 <b>RINGS PIE in SATURN_264</b>
Atlas <b>S98</b>	12 April 2017	13,170; closest by factor of 2 <b>SOST PIE in RINGS_269</b>

Additional Epimetheus:

RINGS Rev 262

ISS\_262EP\_EPIMETHEU001\_PIE


2017-052T09:33:00-10:43:00

C/A at ~10:03 is 10,500km at a solar phase angle of 74°; ORS is in ridealong

The number of observations accumulated on the small moons is approaching the point where real physical characterizations can be done, including construction of geologic maps, solar phase curves and light curves, and spatially-resolved spectroscopy

Red Tethys MAPS\_265\_267 segment  
ISS\_265TE\_REDTETHYS001\_PIE  
2017-073T20:35:00-21:05:00

- This observation is designed to further map the mysterious red streaks on Tethys
- Full disk, equatorial regions; only expect good ISS data (~400,000 km range, moderate solar phase angle).



# lapetus significant observation (not a PIE) in XD 264

ISS\_264IA\_ZEROPHASE001\_PRIME


2017-070T00:13:00-14:43

VIMS and UVIS in Ridealong

## *Science Goals:*

To obtain observations of lapetus at small solar phase angles to determine the micro-texture of its surface and its geometric albedo. Ultimately the latter quantity is important in determining its bolometric Bond albedo, which in turn is key to models of volatile transport.

Gets down to  $0.2^\circ$ , which is not the lowest, but it is low.



ISS image of lapetus showing complexity of surface