

## UVIS MIMAS BOOK.

The intent of this Mimas icy satellite book is to give readers an idea of the observational geometry for each observation, along with a sense of the data quality.

Many of the more distant Mimas observations have the planet and/or rings in the same rows as the moon and pulling out the Mimas-only signal is non-trivial so we do not derive reflectance spectra for those observations here.

The reflectance of Mimas and the other icy satellites generally becomes very low at wavelengths shortward of the water ice absorption edge ( $\sim 165$  nm). At these short wavelengths, water ice is very dark; any apparent spectral structure at these short wavelengths is not necessarily real

For most observations, we include a calibrated average spectrum to demonstrate the brightness of any reflected solar emission lines (especially at  $\lambda < 165$  nm) which are likely the most appropriate demonstration of moon reflectance at these short wavelengths.

We also include an off-body background spectrum (to save space, we show this as a calibrated spectrum overplotted on the average moon spectrum though technically the background is subtracted off before calibration)

This book covers FUV data only; EUV data are also available.

Name of observation

ISS image

Planning/geometer graphic

*Note: The geometry given is usually the average over the observing time; if an observation has multiple parts, the geometry is usually the average from the first part*

Long wavelength (170-180nm) image  
(scaled to max value)

UVIS observation name

Date

Altitude (average)

Sub s/c longitude (avg)

Sub s/c latitude (avg)

Phase angle (avg)

Time (# integrations) ↑

Spatial pixels (rows) →

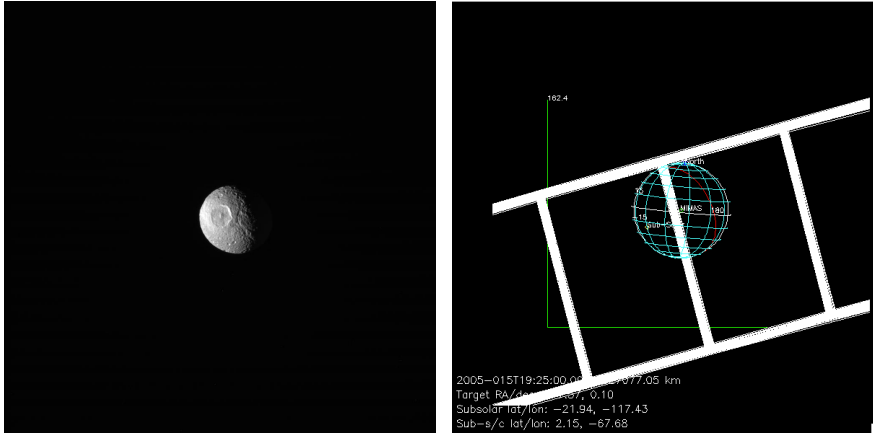
*For many observations we also include:*

Plot of signal vs. background

Plot of reflectance

*Note: most ICYLON observations using the low-res slit and 120 sec integration periods. Most ICYMAP observations use the high-res slit and 30-sec integration periods.*

# MIMAS\_PHOTOM001



# 00CMI ICYLON003\_ISS

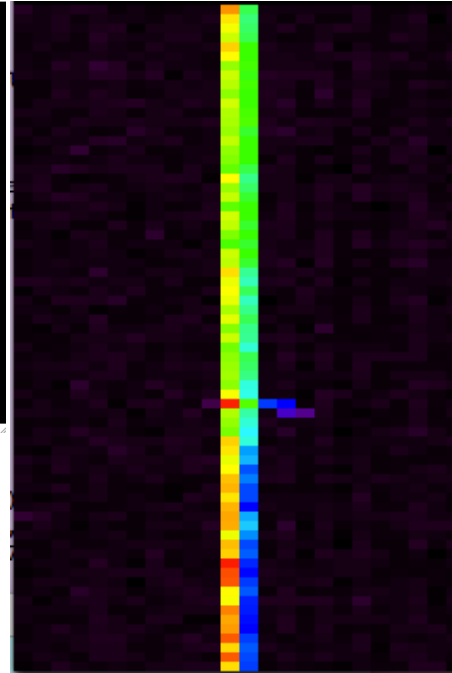
2005-015T19:26

Alt=456,780 km

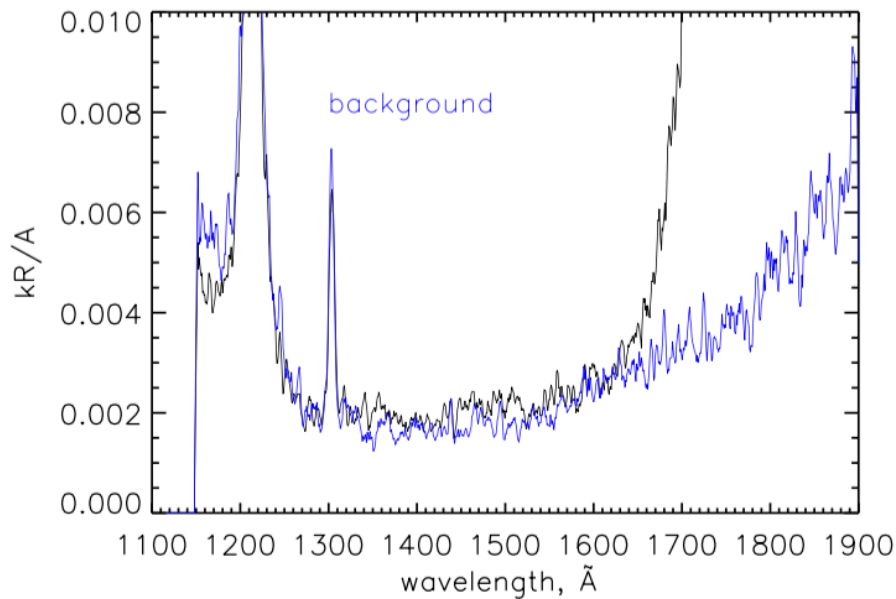
Longitude=80°W

Latitude=2.6°N

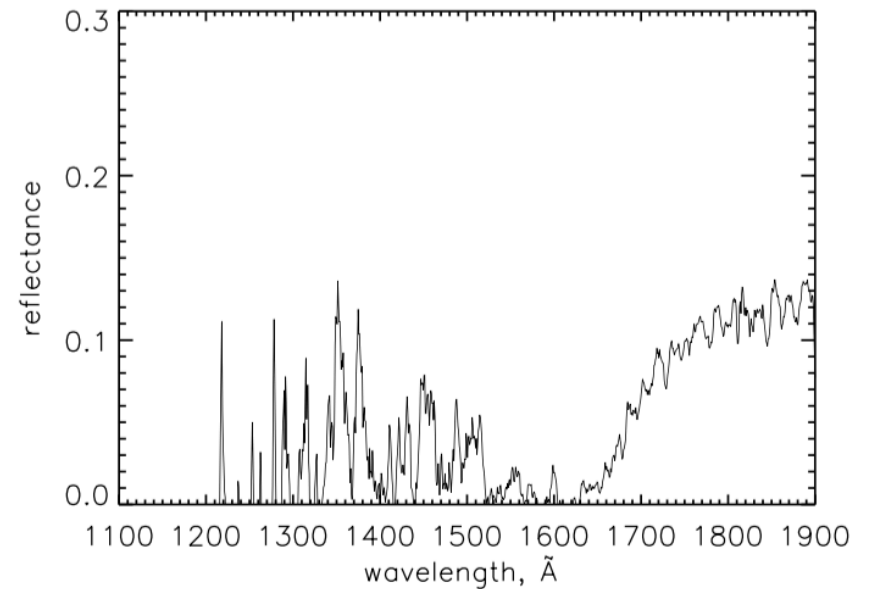
Phase=57°



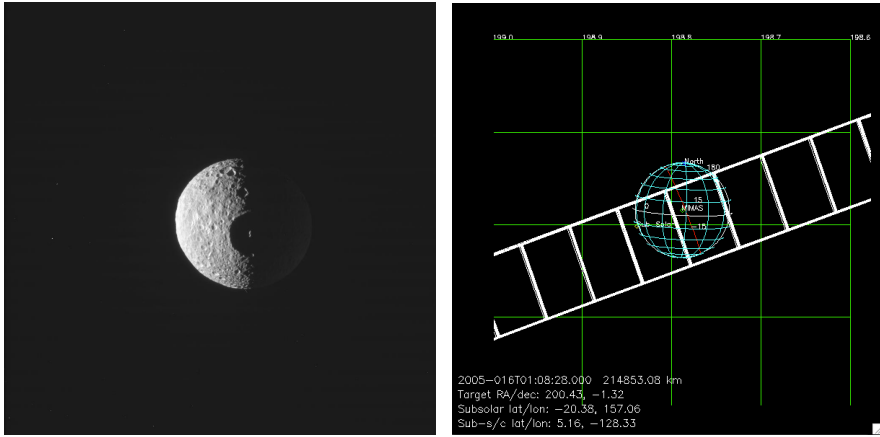
00CMI ICYLON003



00CMI\_ICYLON003



# MIMAS\_MIMAS002



# 00CMI ICYLON003\_VIMS

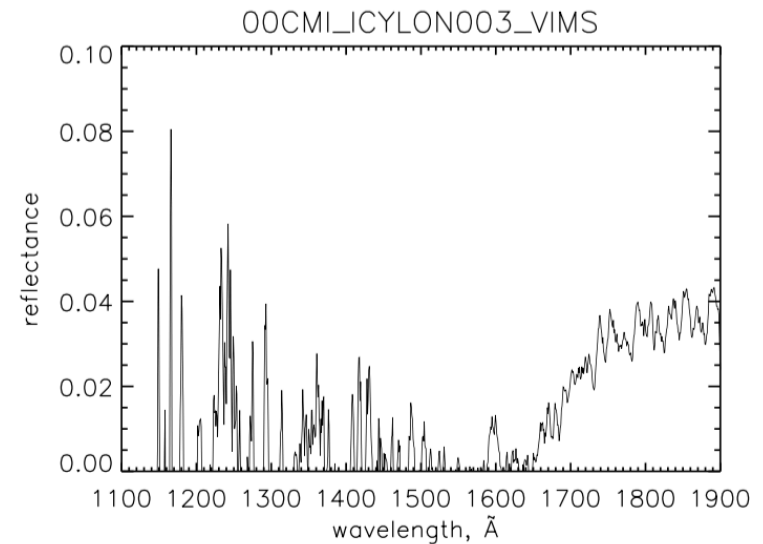
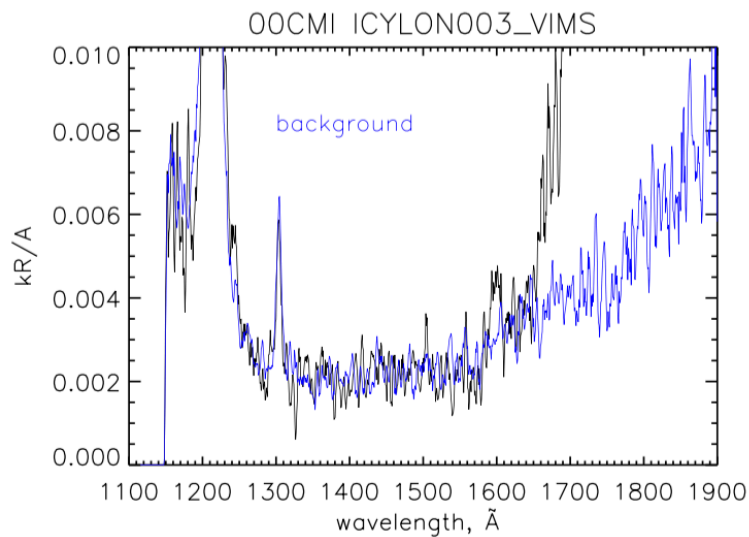

2005-016T01:09

Alt= 208,539 km

Longitude=130°W

Latitude=5.3°N

Phase=84.7°



00CMI ICYLON004\_VIMS


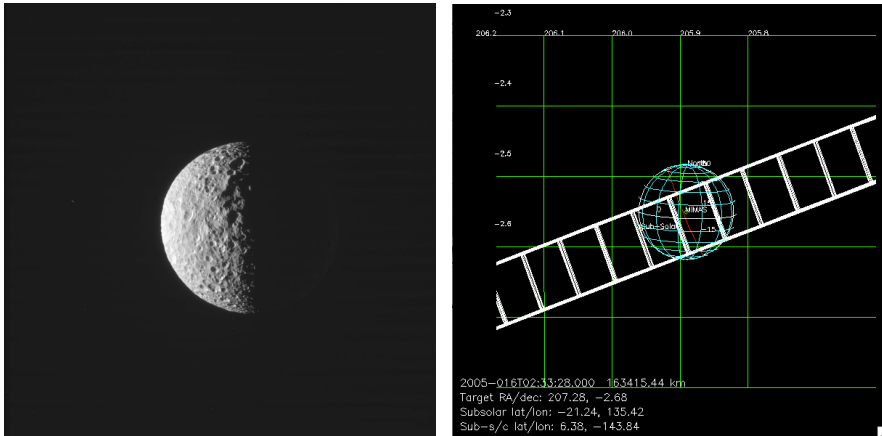
2005-016T02:34

Alt= 158,219 km

Longitude=146°W

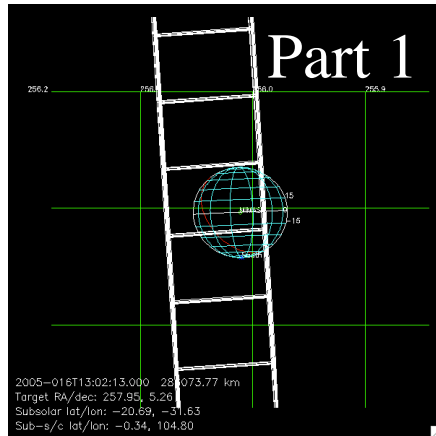

Latitude=6.5°N

Phase=91.7°



A filled row on the night side and a partly-filled row on the day side

# MIMAS\_MIMAS007



# 00CMI\_ICYLON008\_VIMS

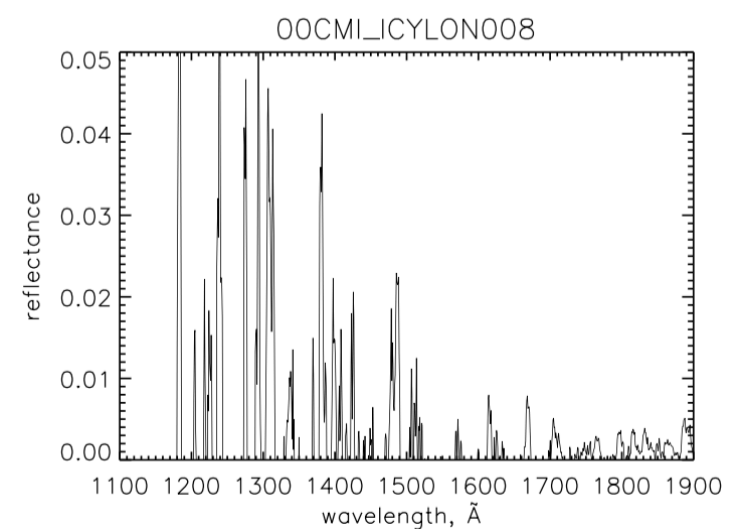
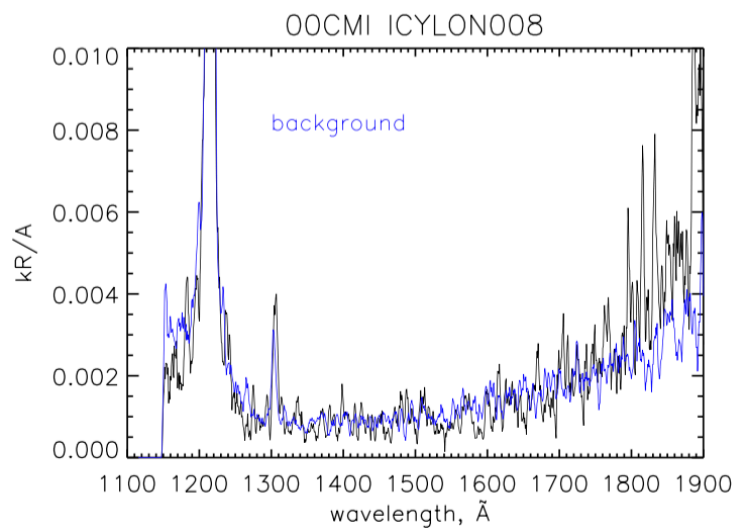

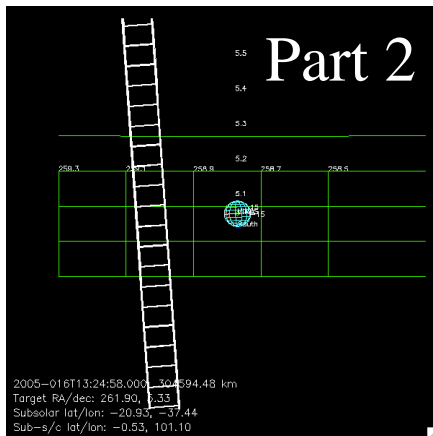
2005-016T13:03

Alt=292,329 km

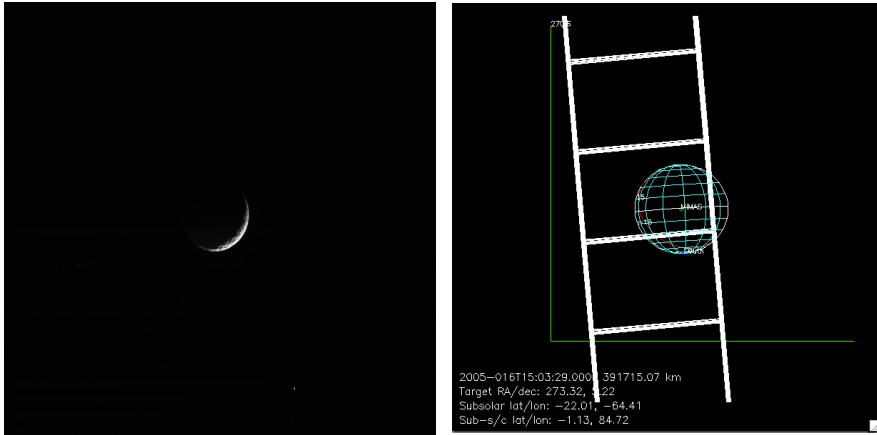
Longitude=257°W

Latitude=0.4°S

Phase=133.6°



MIMAS\_MIMAS008



00CMI ICYLON009\_VIMS


2005-016T15:04

Alt= 402,770 km

Longitude=277°W


Latitude=1°S

Phase=144.6°



Low SNR

MIMAS\_LONPHA001




00CMI\_ICYLON012\_ISS  
2005-017T13:06

NOT IN UVIS SLIT




MIMAS lonpha002



00CMI\_ICYLON014\_ISS  
2005-017T17:28

NOT IN UVIS SLIT


MIMAS 310W121PH001



00CMI\_ICYLON015\_ISS  
2005-017T20:08

NOT IN UVIS SLIT


MIMAS lonpha003



00CMI\_ICYLON016\_ISS  
2005-017T20:53

NOT IN UVIS SLIT

MIMAS lonpha005



00CMI\_ICYLON017\_ISS  
2005-018T13:06

NOT IN UVIS SLIT

MIMAS lonpha006




00CMI\_ICYLON018\_ISS  
2005-018T20:09

NOT IN UVIS SLIT

Mimas and Pandora


MIMAS lonpha009



00CMI\_ICYLON019\_ISS  
2005-019T13:08

NOT IN UVIS SLIT

Rev 3 MIMAS 094W095PH001



003MI\_ICYLON006\_ISS

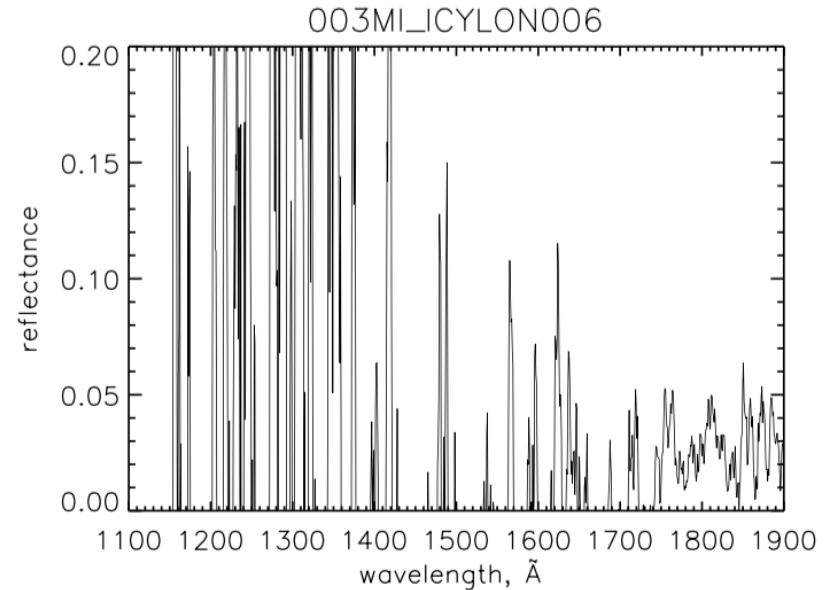
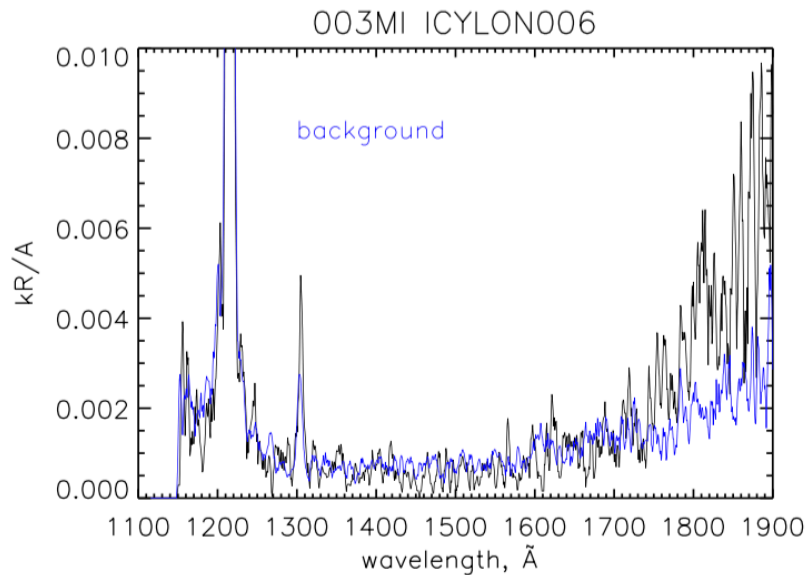

2005-049T10:28

Alt= 1,001,751 km

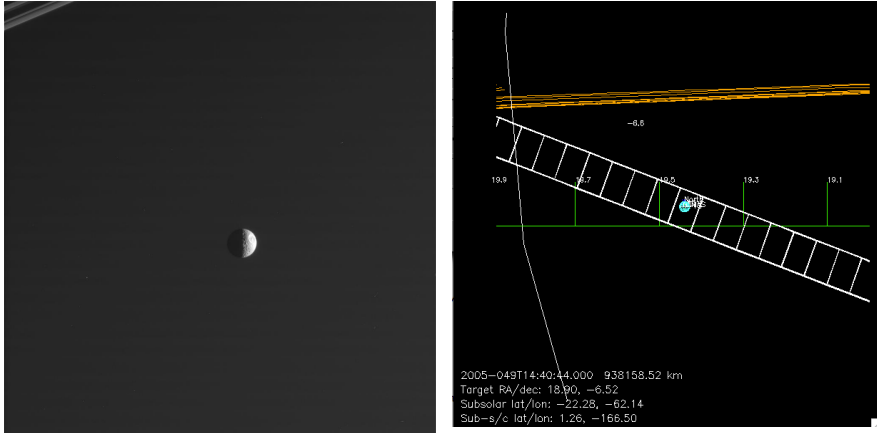
Longitude= 95°W

Latitude=1.4°N

Phase= 95°



Rev 3 MIMAS 166W100PH001



003MI\_ICYLON007\_ISS

2005-049T14:40


Alt= 938,827 km

Longitude= 168°W

Latitude=1.3°N

Phase= 99.7°

(Mimas in front of Saturn night side)





Rev 3 MIMAS 238W107PH001

003MI\_ICYLON008\_ISS

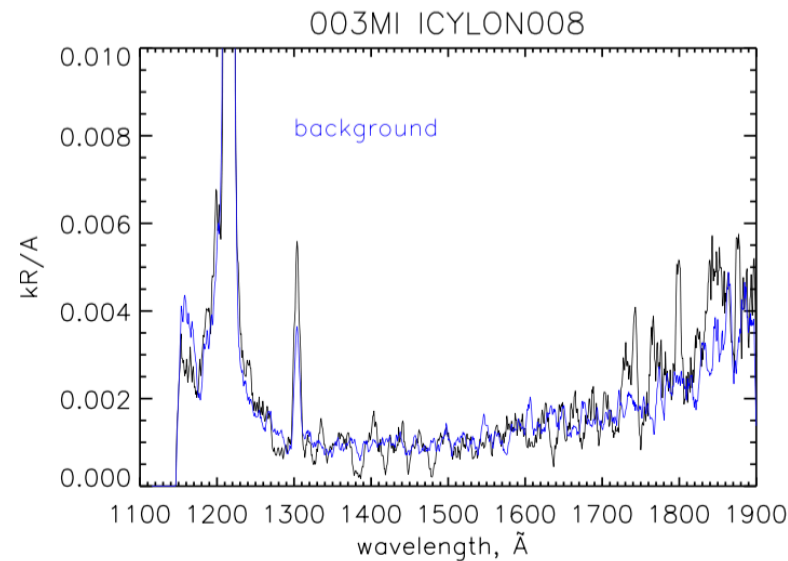


2005-049T18:55

Alt= 1,095,773 km

Longitude= 238°W

Latitude=1°N

Phase= 106.4°



Low SNR

Rev 3 MIMAS 310W104PH001

003MI\_ICYLON009\_ISS


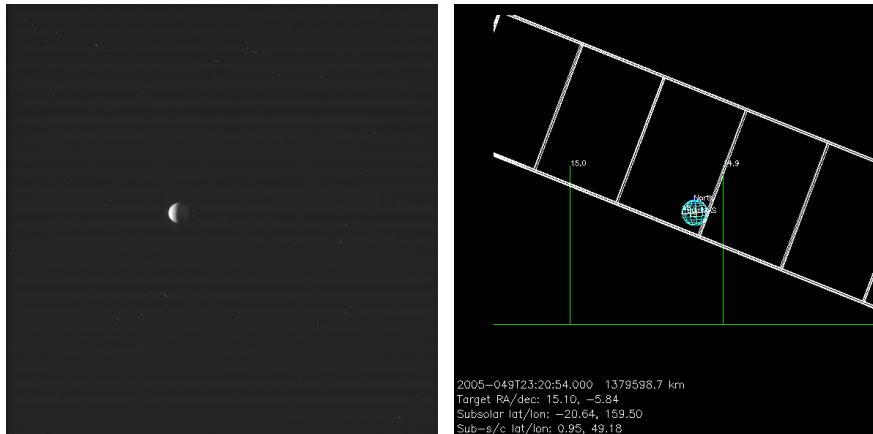
2005-049T23:21

Alt= 1,382,306 km

Longitude= 311°W

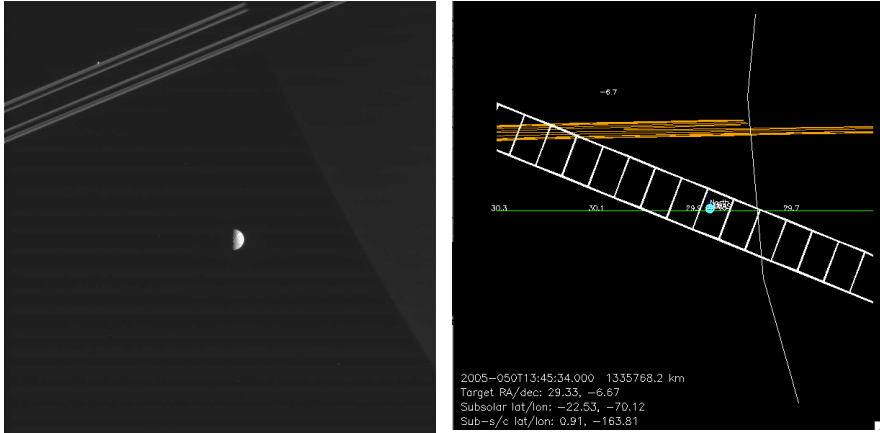
Latitude=1°N

Phase= 103.4°



Low SNR

Rev 3 MIMAS 166W090PH001



003MI\_ICYLON010\_ISS

2005-050T13:46


Alt= 1,335,617 km

Longitude= 166°W

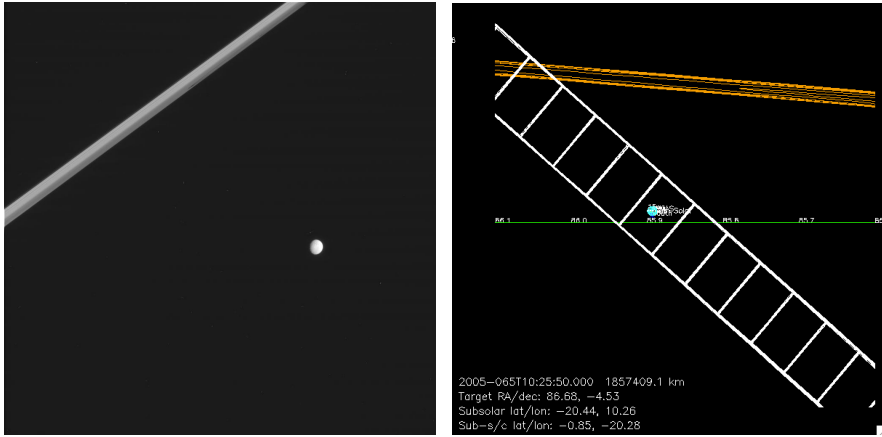
Latitude=0.9°N

Phase= 90.1°

(Mimas in front of Saturn night side)



Rev 4 MIMAS 022W040PH001



004MI\_ICYLON001\_ISS


2005-065T10:26

Alt= 1,849,017 km

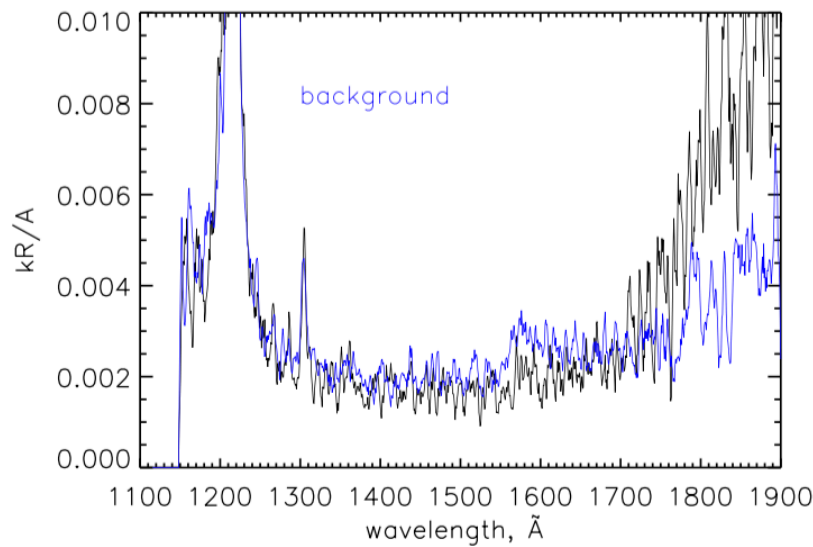
Longitude= 23°W

Latitude=0.85°S

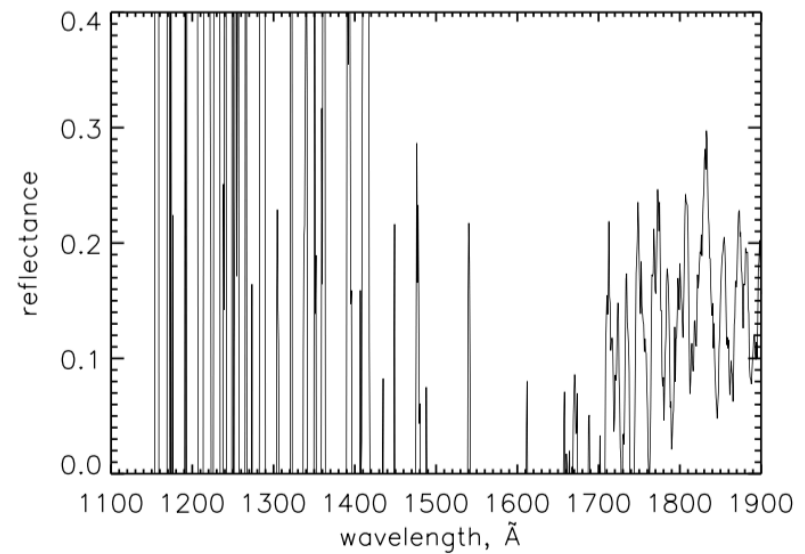
Phase= 40.1°




004MI\_ICYLON001



004MI\_ICYLON001



Rev 4 MIMAS 094W036PH001



004MI\_ICYLON002\_ISS

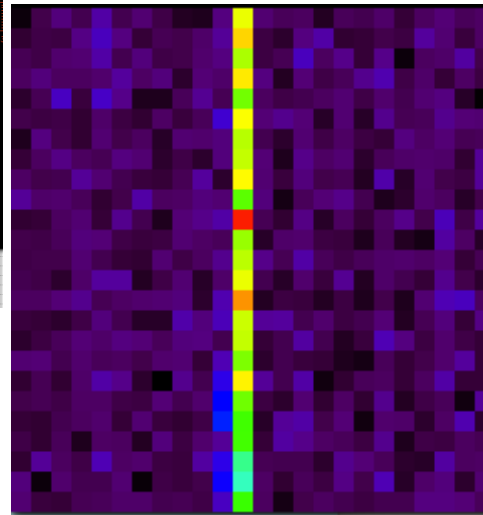
2005-065T15:11

Alt= 1,581,167 km

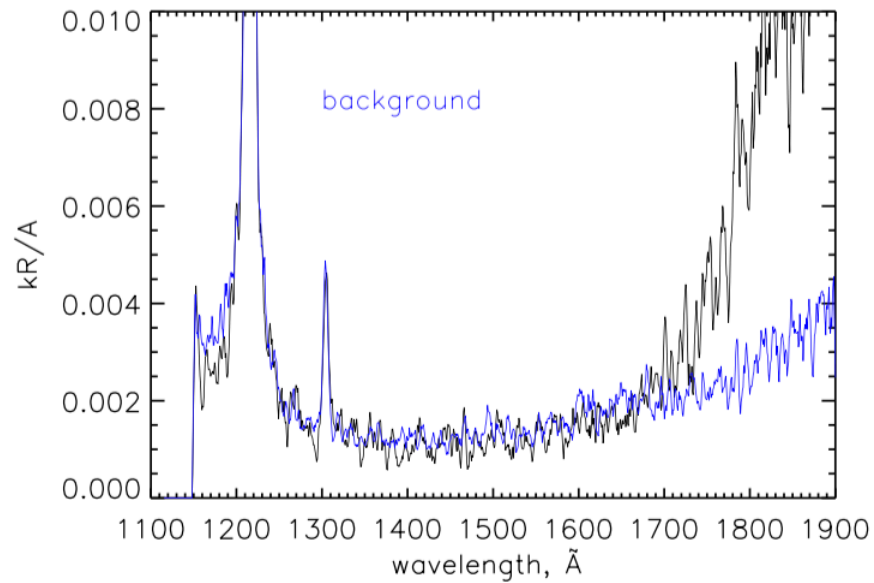
Longitude= 100°W

Latitude=1.1°S

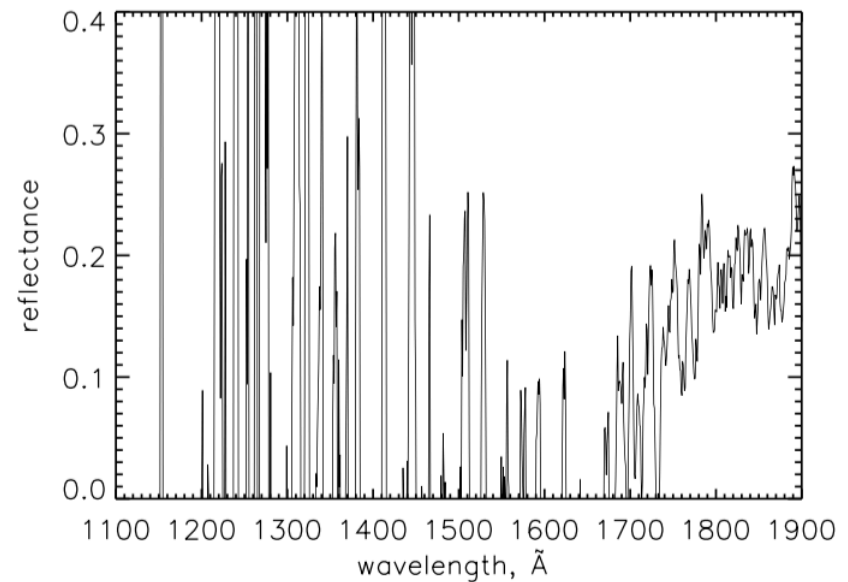
Phase= 36°



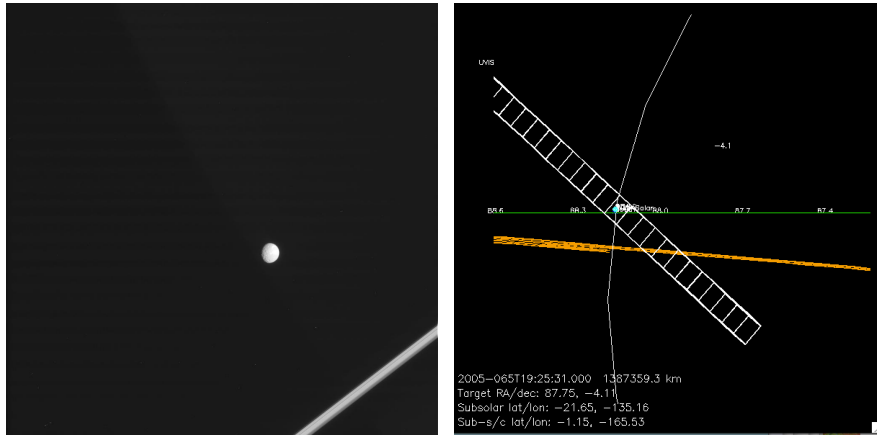
004MI ICYLON002



004MI\_ICYLON002



Rev 4 MIMAS 166W039PH001



004MI\_ICYLON003\_ISS

2005-065T19:22


Alt= 1,384,800 km

Lon= 167°W

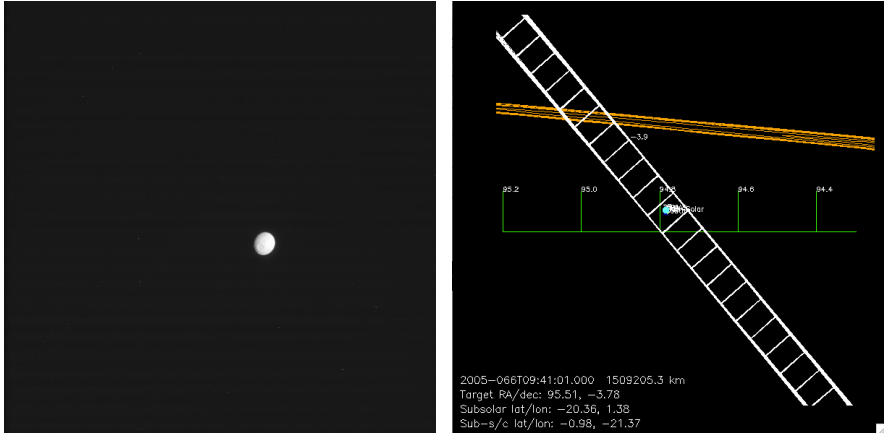
Latitude=1.1°S

Phase= 38.5°

The rings and Saturn are in the slit with Mimas



# Rev 4 MIMAS 022W034PH001



# 004MI\_ICYLON004\_ISS

2005-066T09:42


Alt= 1,502,530 km

Lon= 23°W

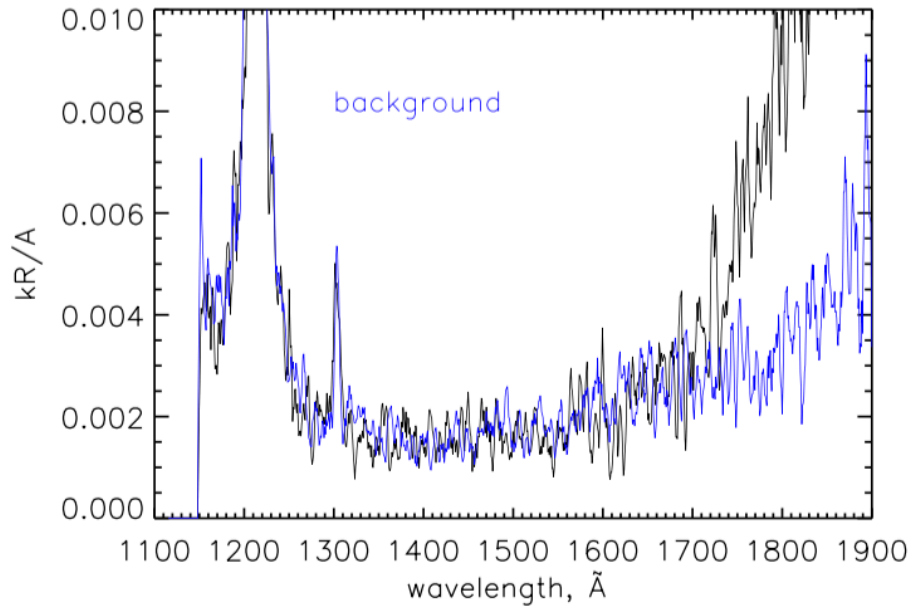
Latitude=1°S

Phase= 33.3°

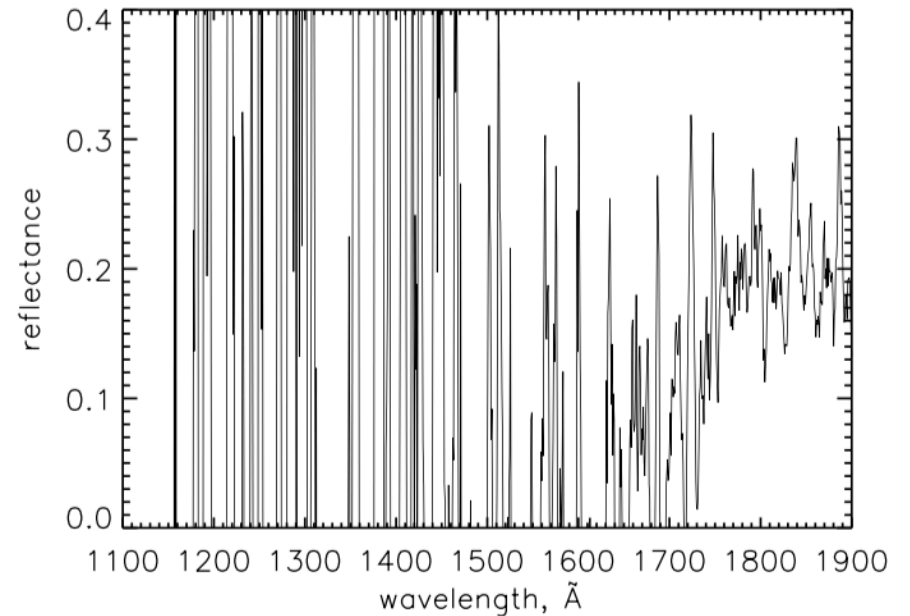
Mimas rings



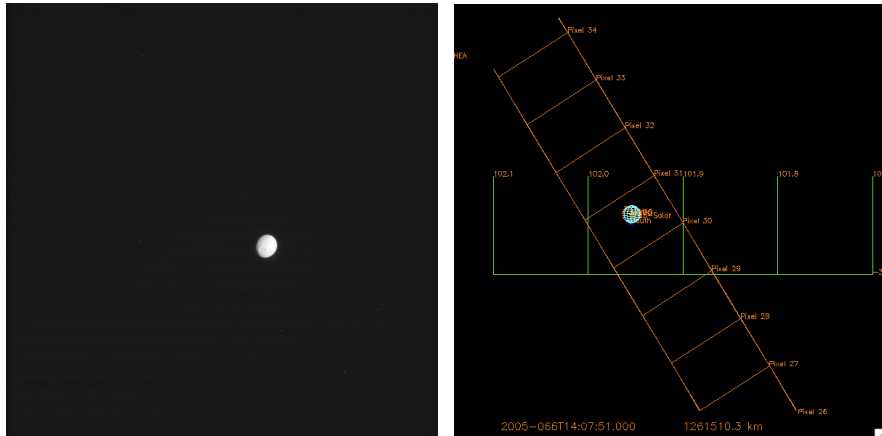
### 004MI\_ICYLON004



### 004MI\_ICYLON004



Rev 4 MIMAS 094W029PH001



004MI\_ICYLON005\_ISS

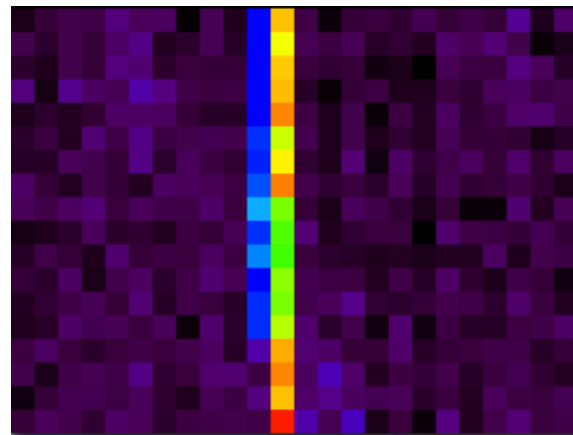
2005-066T14:08

Alt= 1,242,487 km

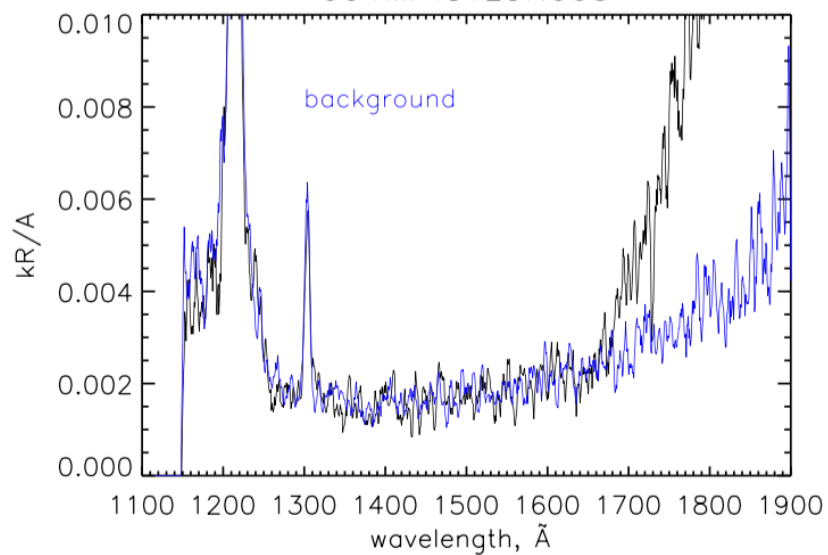
Longitude= 92°W

Latitude=1.3°S

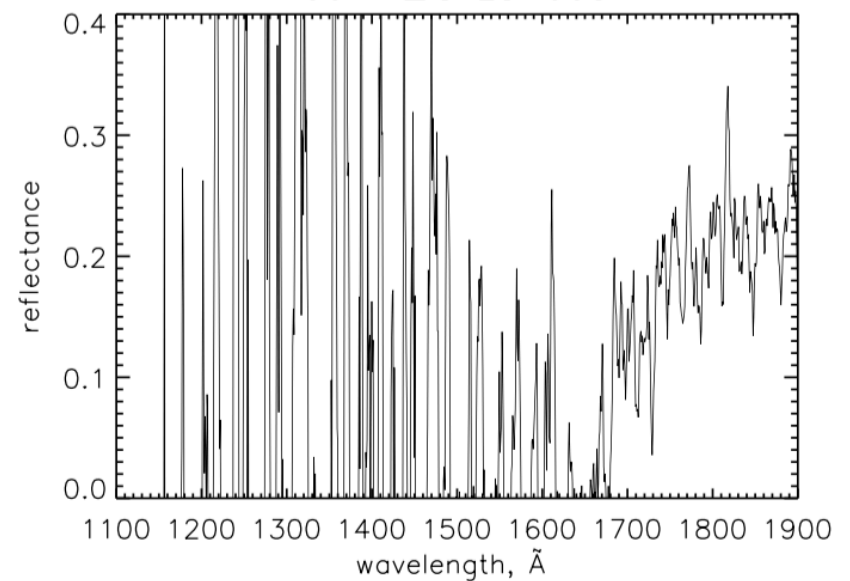
Phase= 28.5°



004MI ICYLON005

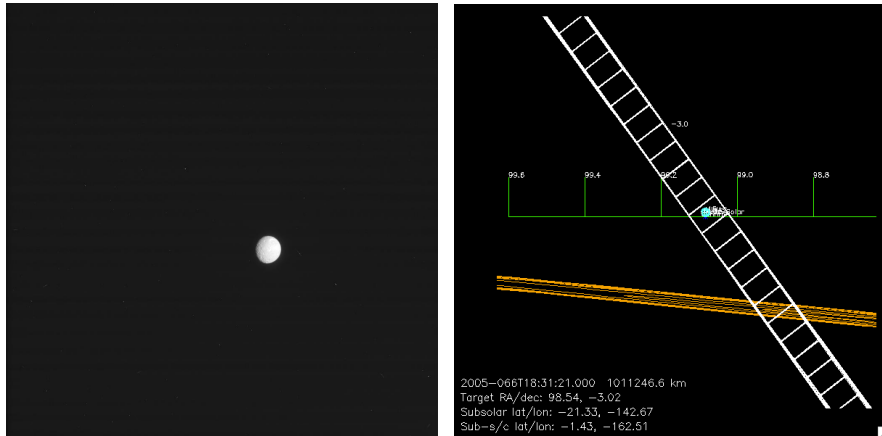


004MI\_ICYLON005





Rev 4 MIMAS 166W030PH001



004MI\_ICYLON006\_ISS

2005-066T18:32


Alt= 1,006,359 km

Longitude= 165°W

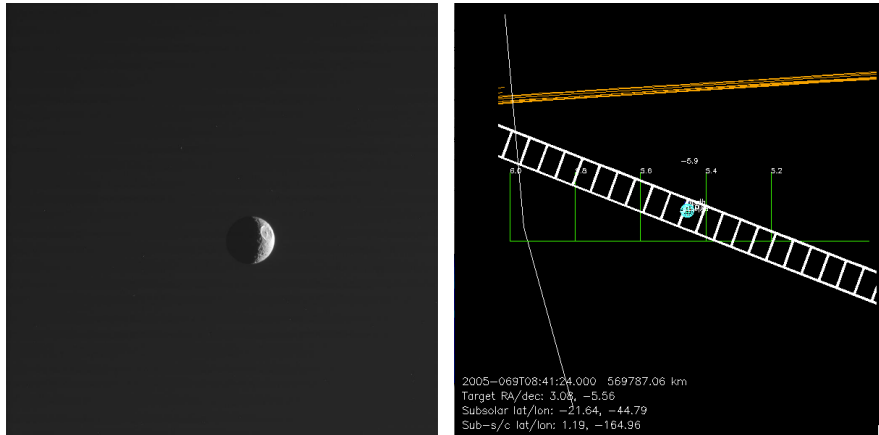
Latitude=1.4°S

Phase= 30.4°

The rings and Saturn are in the slit with Mimas



Rev 4 MIMAS 166W113PH001



004MI\_ICYLON007\_ISS

2005-069T08:42

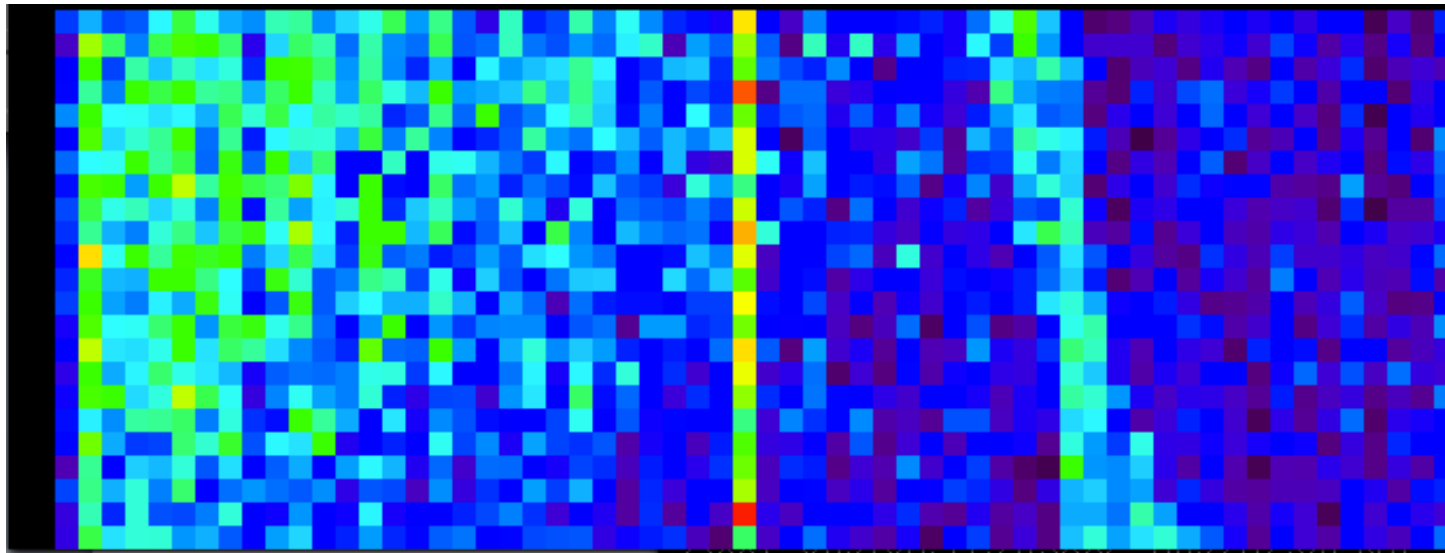
Alt= 575,139 km

Longitude= 171°W

Latitude=1.1°N

Phase= 114°

*(Mimas in front of Saturn's night side)*



Rev 4 MIMAS 166W089PH001

004MI\_ICYLON008\_ISS

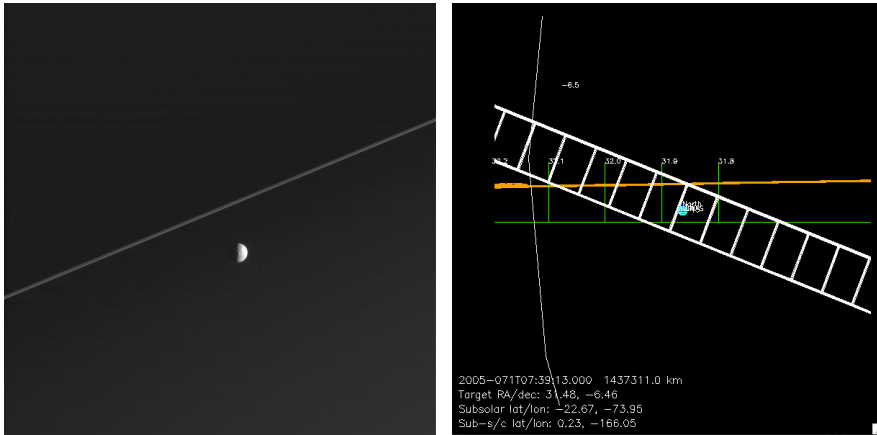
2005-071T07:40

Alt= 1,437,257 km

Longitude= 168°W

Latitude=0.2°N

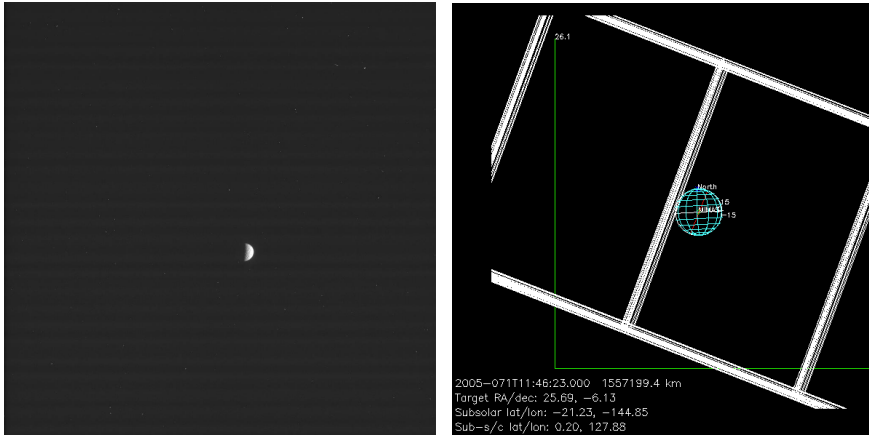
Phase= 88.9°



*(Mimas in front of Saturn's night side)*



Rev 4 MIMAS 238W094PH001



004MI\_ICYLON009\_ISS

2005-071T11:47


Alt= 1,573,698 km

Longitude= 237°W

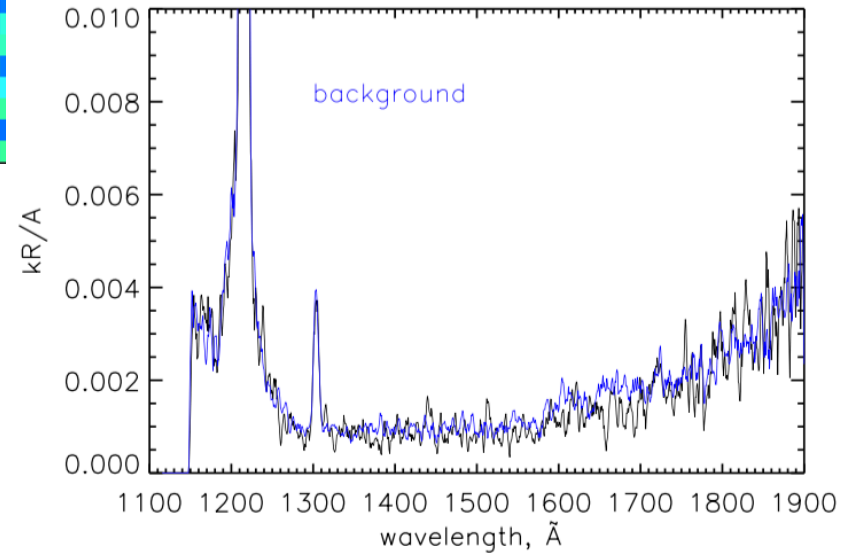
Latitude=0.2°N

Phase= 94.2°


Low SNR



004MI ICYLON009



Rev 4 MIMAS 310W087PH001



004MI\_ICYLON010\_ISS

2005-072T15:11


Alt= 2,096,850 km

Longitude= 310.3°W

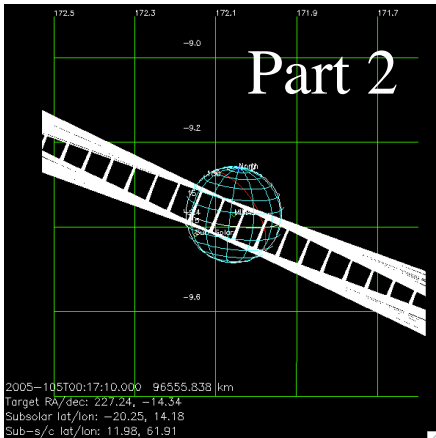
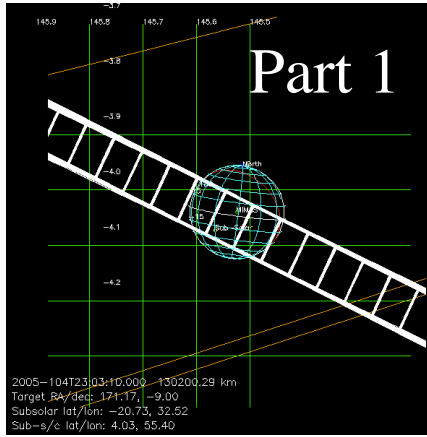

Latitude=0°N

Phase= 87.2°

Low SNR



# 006MI\_MIMAS001\_VIMS



# 006MI\_ICYLON020\_VIMS

2005-104T23:04

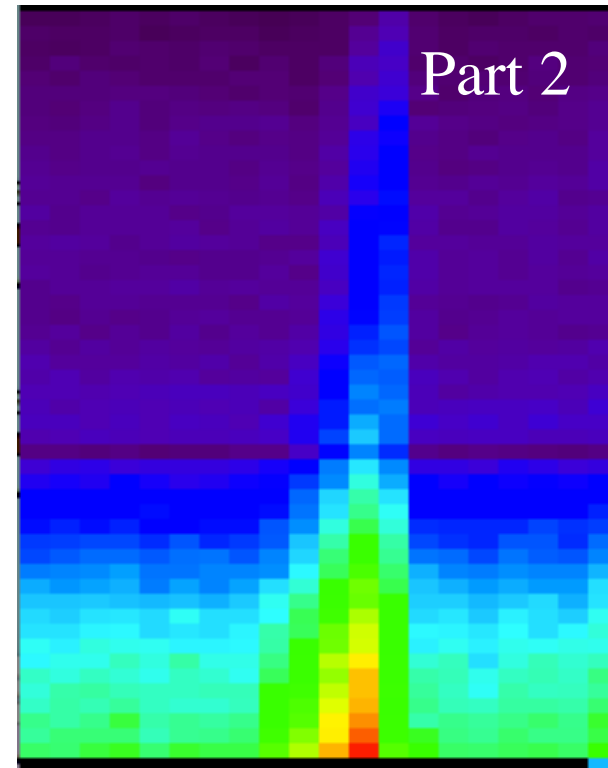
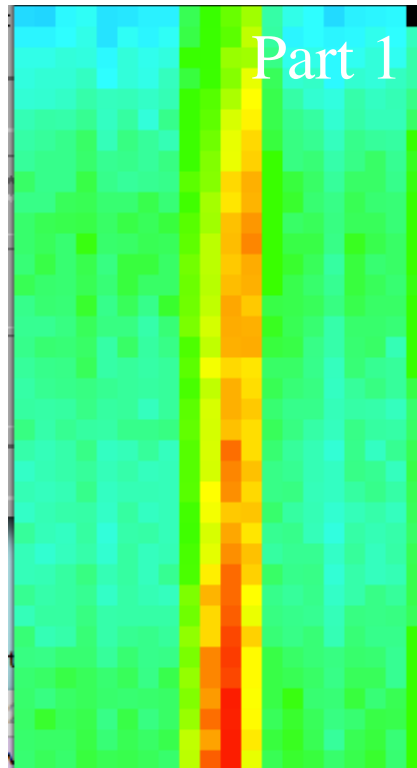
Alt= 112,847 km

Longitude= 302°W

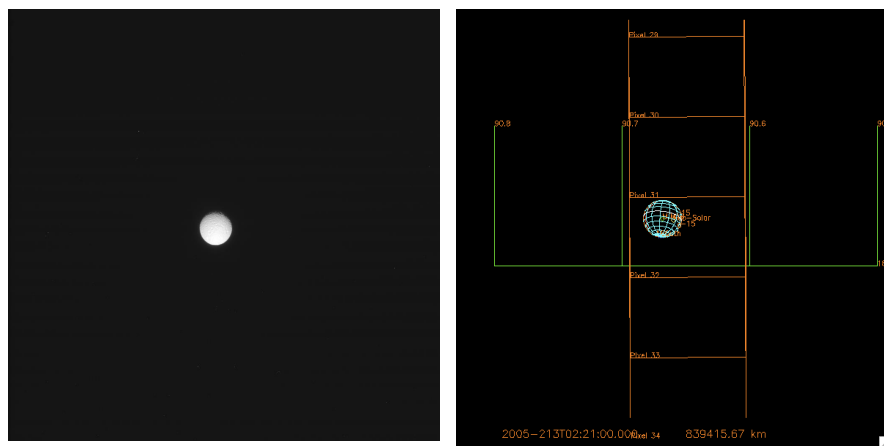
Latitude=7.6°N

Phase= 46°

Mimas in front of rings for Part 1, some of Part 2



# 012MI\_PHOTOM004\_ISS



# 012MI\_ICYLON002\_ISS

2005-213T02:22

Alt= 840,284 km

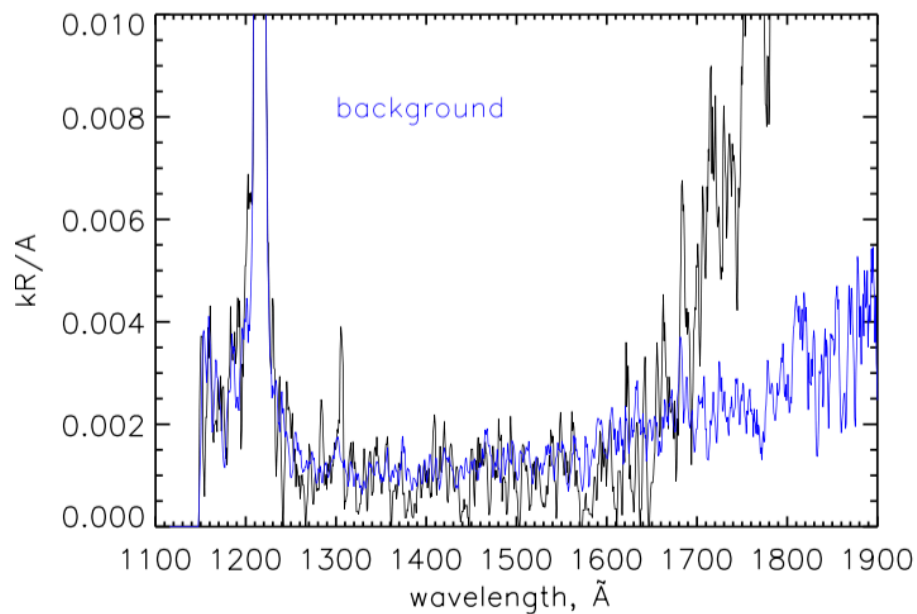
Longitude= 260°W

Latitude=21°S

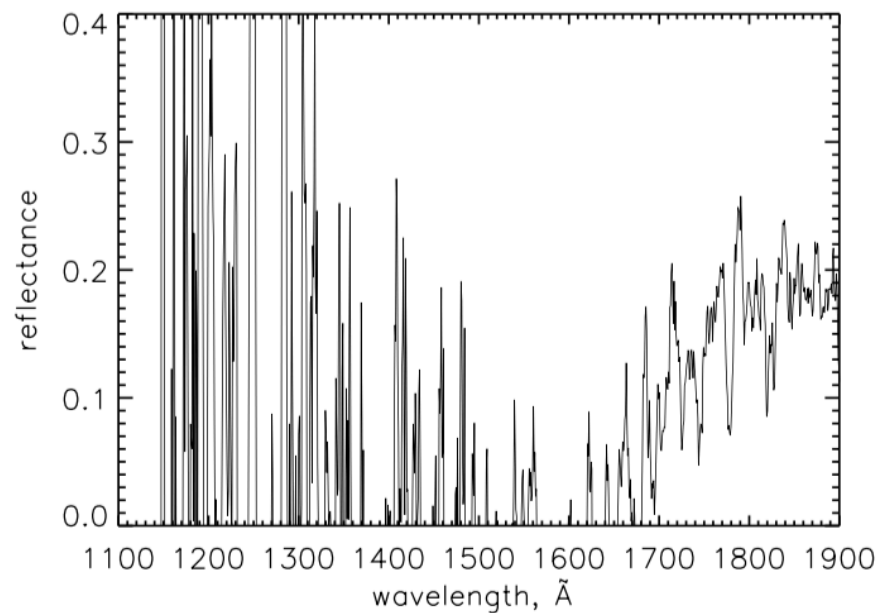
Phase= 30.9°




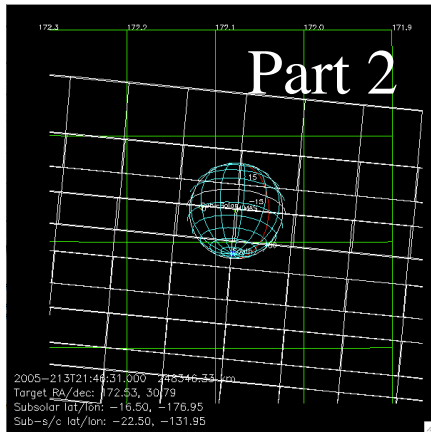
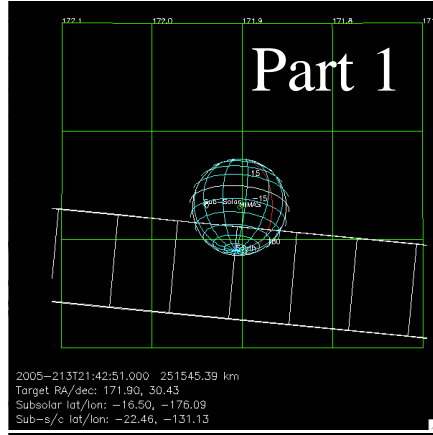

012MI ICYLON002



012MI\_ICYLON002



# 012MI\_FP1FP3MAP666



# 012MI\_ICYLON001\_CIRS

2005-213T21:43

Alt= 251,346

Longitude= 131°W


Latitude=22.5°S

Phase= 44.5°





# 012MI\_MIMAS005\_VIMS



# 012MI\_ICYLON002\_VIMS

2005-213T22:12

Alt= 209,984 km

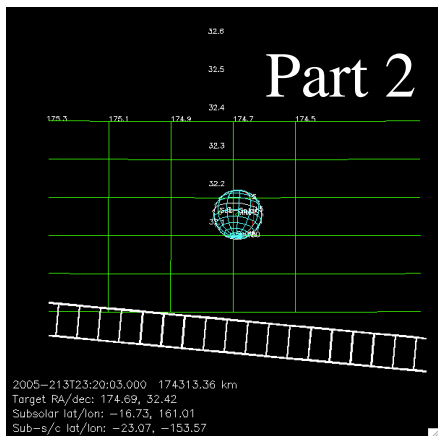


Longitude= 142°W

Latitude=22.9°S

Phase= 46.2°



# 012MI\_FP3REGION022



# 012MI\_ICYLON003\_CIRS

2005-213T22:59

Alt= 183,504 km


Longitude= 150°W

Latitude=23.1°S

Phase= 46.9°



# 012MI\_MIMAS006\_VIMS



# 012MI\_ICYLON004\_VIMS

2005-213T23:48

Alt= 142,218 km


Longitude= 166°W

Latitude=22.5°S

Phase= 46.7°



# 012MI\_LIMBTOP001\_ISS



# 012MI\_ICYLON005\_ISS

2005-214T00:33

Alt= 123,625 km


Longitude= 174°W

Latitude=21.6°S

Phase= 45.9°



012MI\_FP3REGION020



012MI\_ICYLON006\_CIRS


2005-214T00:53

Alt= 111,329 km


Longitude= 180°W

Latitude=20.3°S

Phase= 45°



012MI\_COLORF004\_ISS



012MI\_ICYLON007\_ISS

2005-214T01:22

Alt= 99,039 km

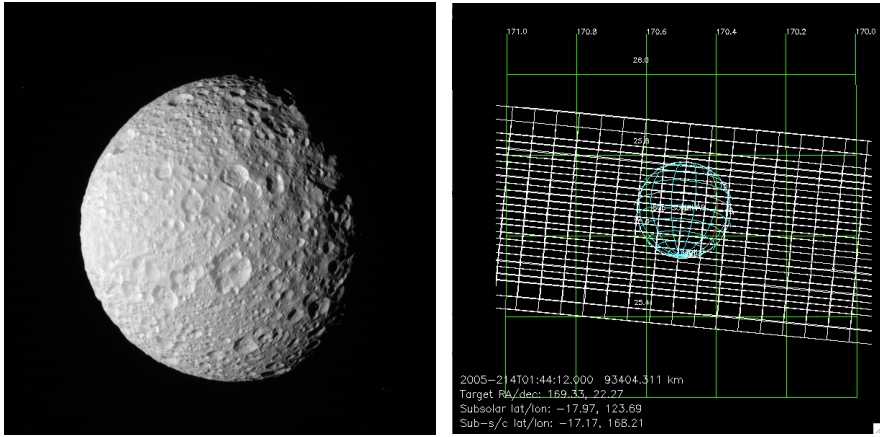
Longitude= 188°W

Latitude=18.5°S

Phase= 44°



# 012MI\_FP3REGION024\_CIRS



# 012MI\_ICYLON071\_CIRS


2005-214T01:45

Alt= 88,589 km

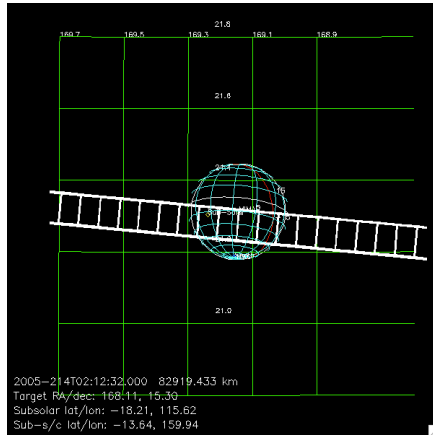

Longitude= 195°W

Latitude=15.8°S

Phase= 43°



012MI\_MIMAS001\_VIMS



012MI\_ICYLON072\_VIMS

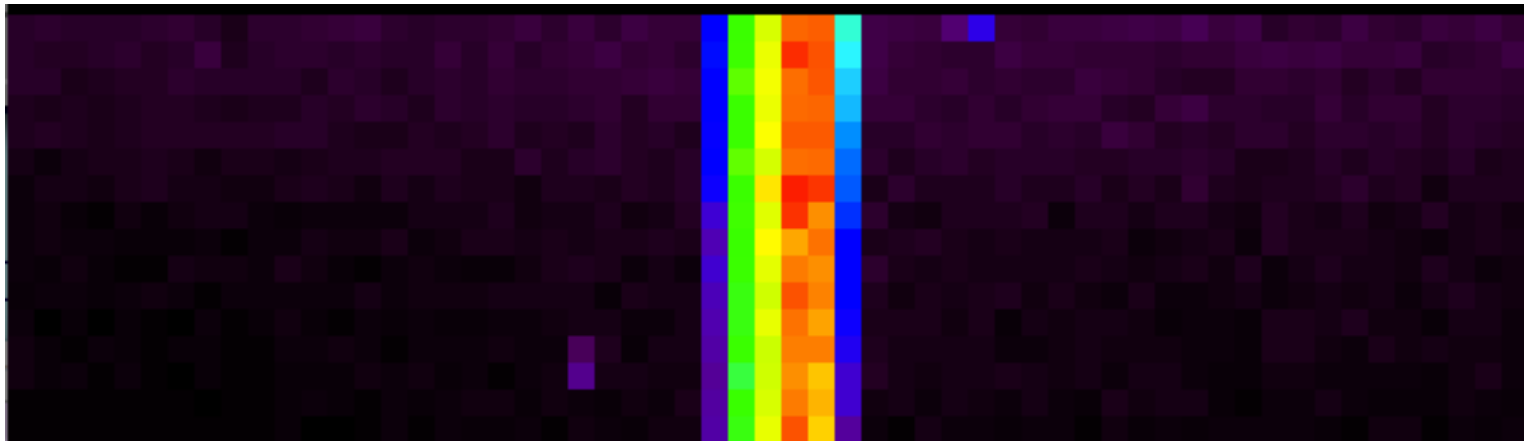
2005-214T02:13

Alt= 78,069 km

Longitude= 205°W

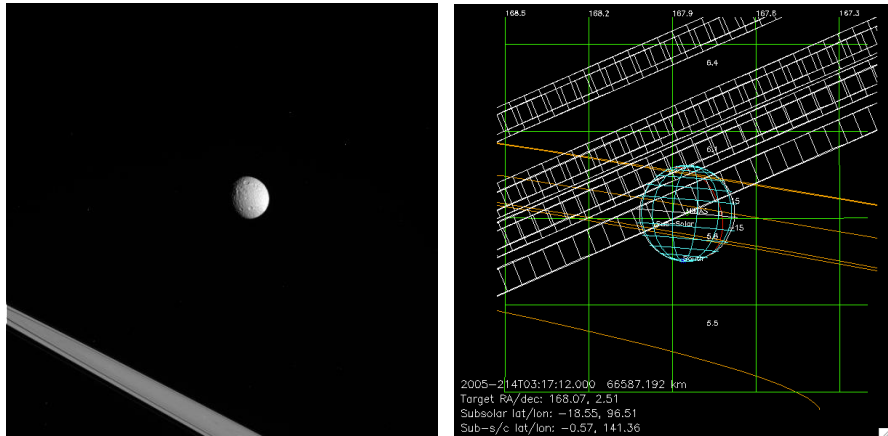
Latitude=11.2°S

Phase= 42.5°





012MI\_FP1MAP023\_CIRS



WAC image

012MI\_ICYLON073\_CIRS

2005-214T03:18


Alt= 65,453 km

Longitude= 220°W

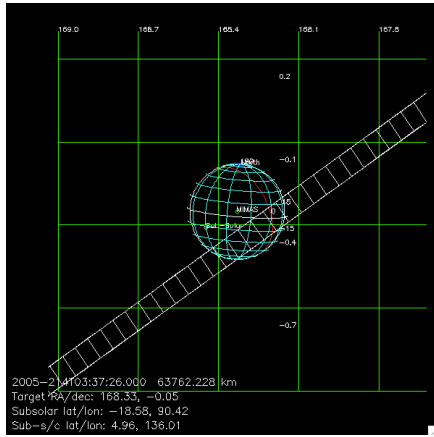

Latitude=1°N

Phase= 46°

Mimas in front of rings for first part of observation



# 012MI\_STEREO005\_ISS



# 012MI\_ICYLON074\_ISS

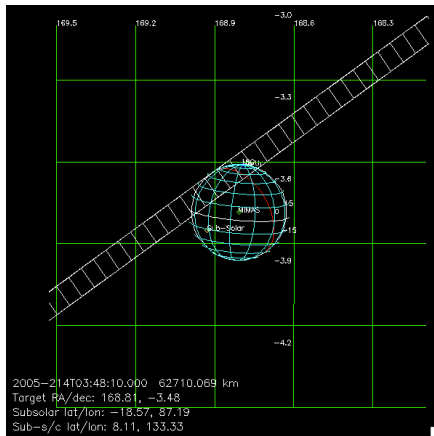
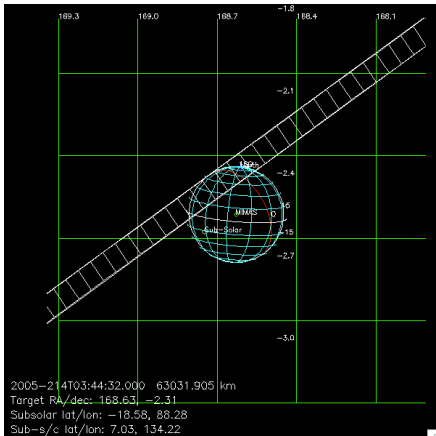
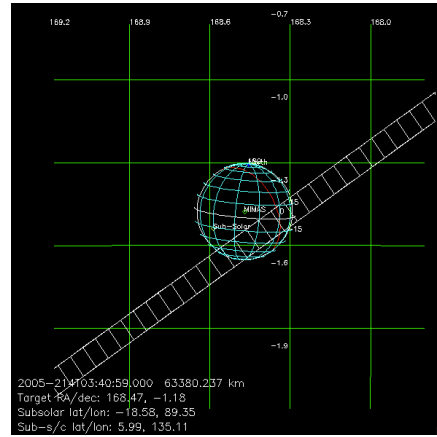
2005-214T03:38

Alt= 63,560 km

Longitude= 224°W

Latitude=5°N

Phase= 48.3°



012MI\_ICYLON008\_PRIME

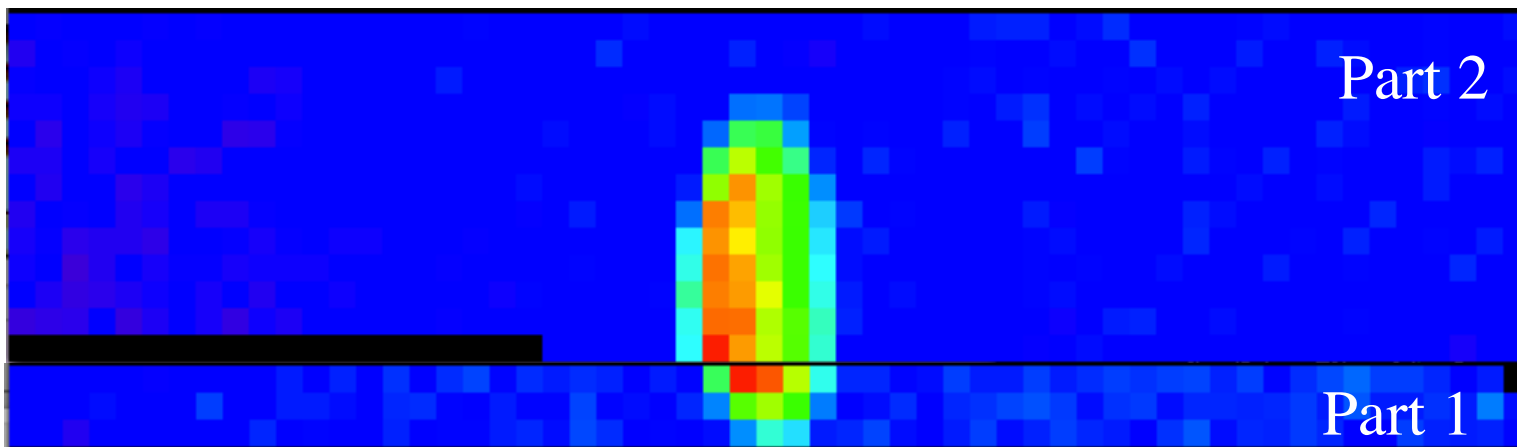
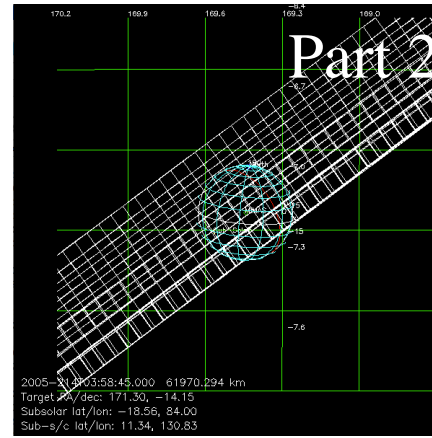


2005-214T03:52

Alt= 62,086 km

Longitude= 228°W

Latitude=9.8°N

Phase= 52°



# ISS\_012MI\_STEREO007 (12-panel mosaic)

# 012MI\_ICYLON009\_ISS

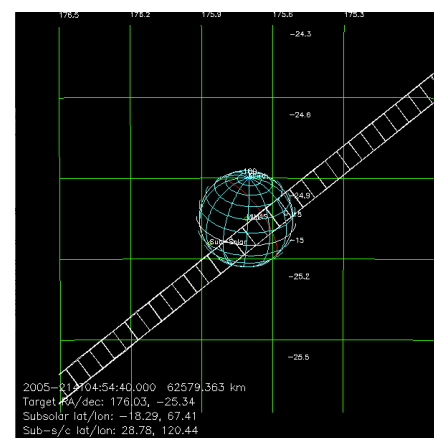
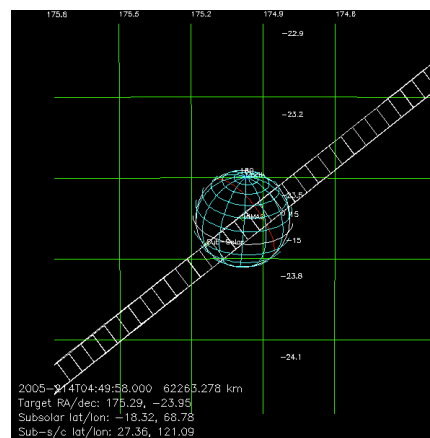

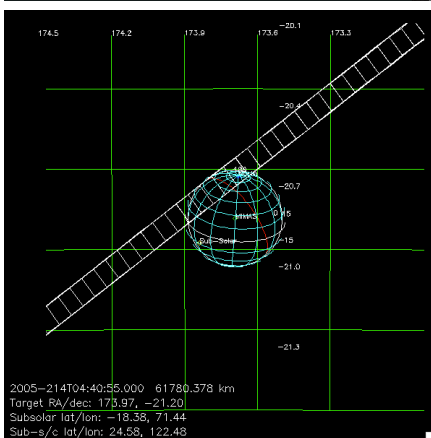
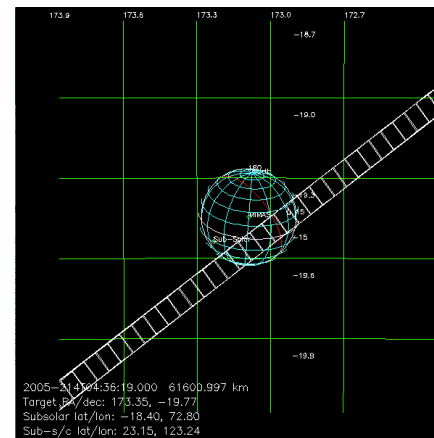
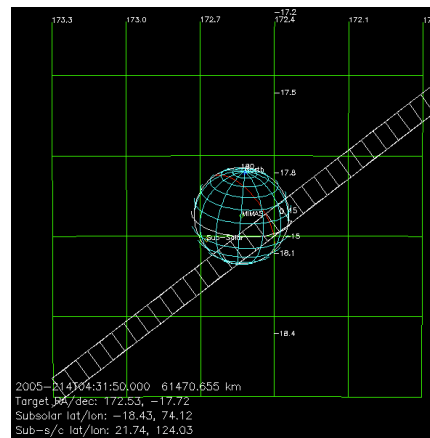
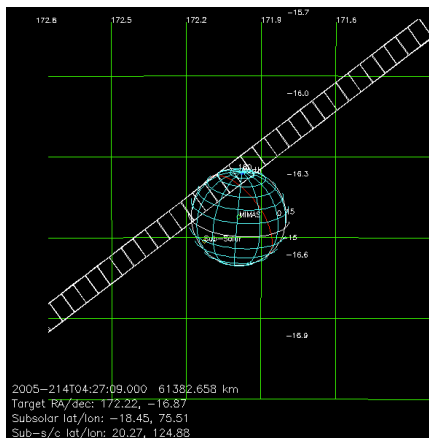
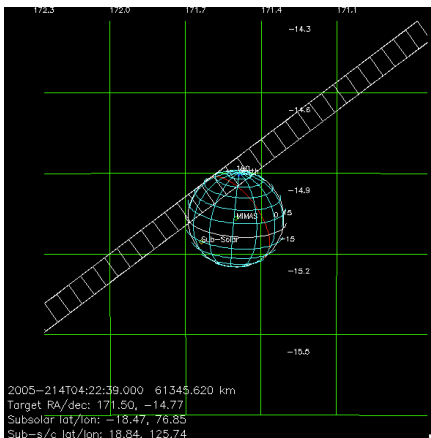
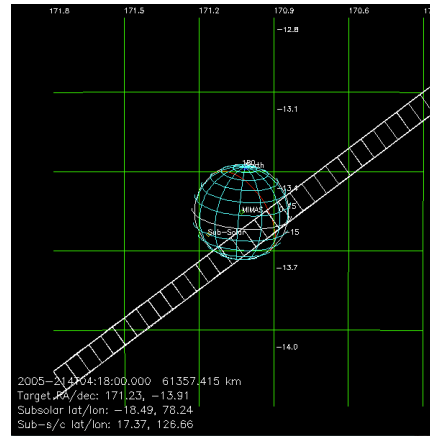
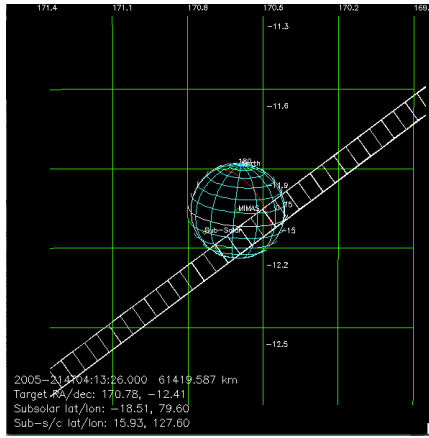

2005-214T04:14

Alt= 61,203 km

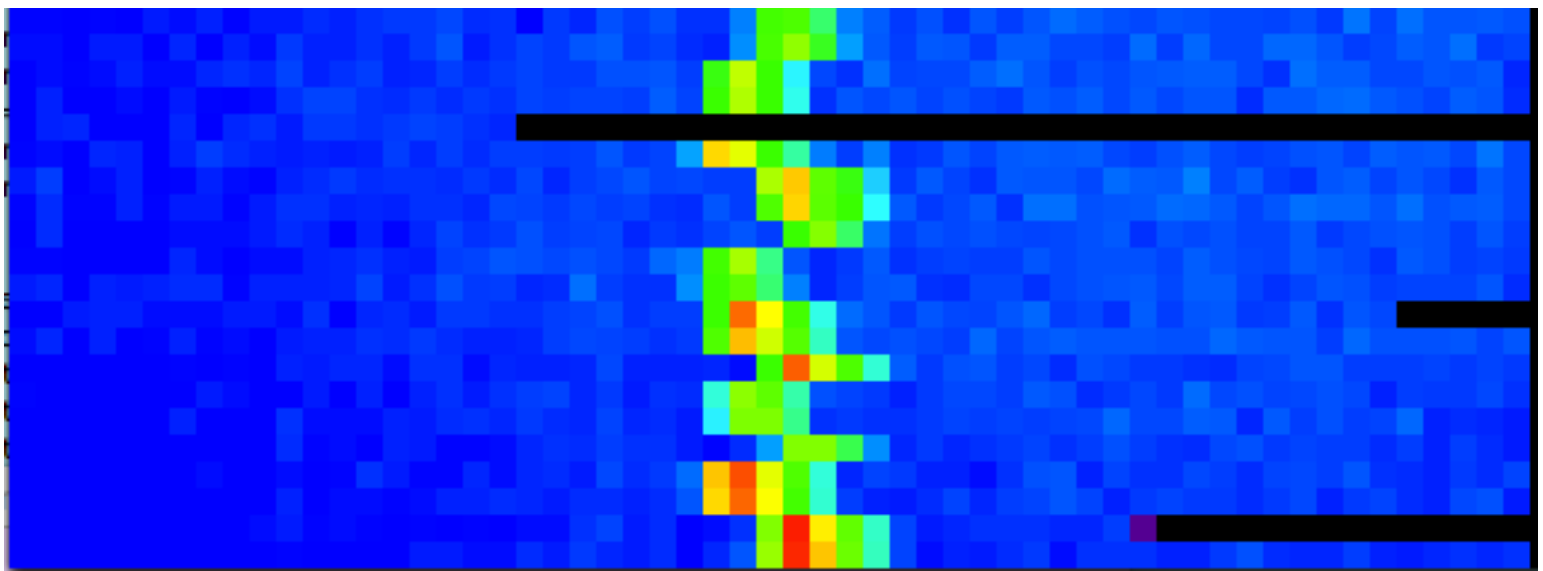

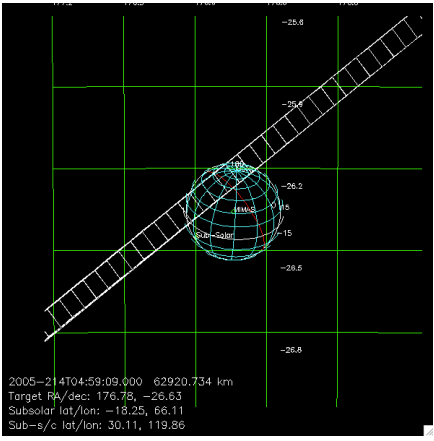
Longitude= 233°W

Latitude=16°N

Phase= 56.5°

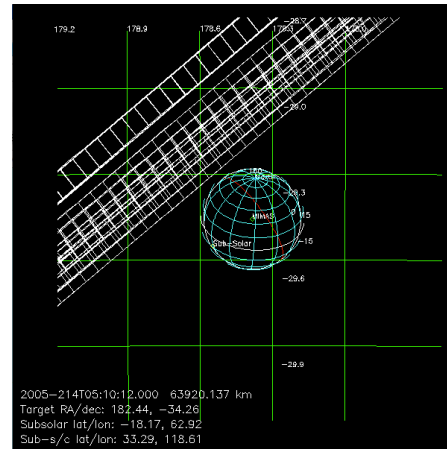
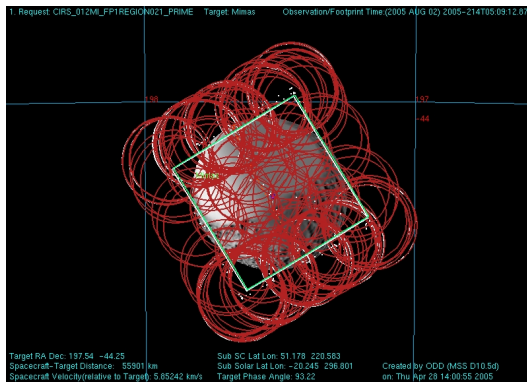


# 012MI\_ICYLON009\_ISS Cont'd



CIRS\_012MI\_FP1REGION021

012MI\_ICYLON010\_CIRS  
2005-214T05:11



Mimas not in UVIS slit

012MI\_ICYLON011\_PRIME


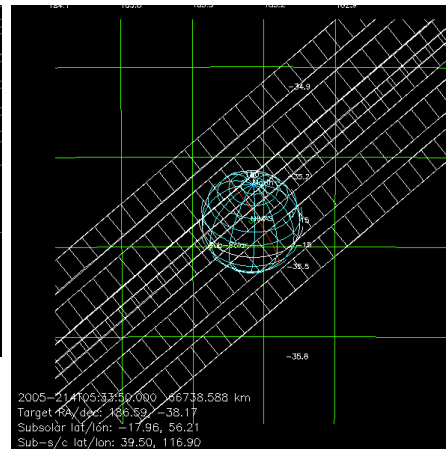
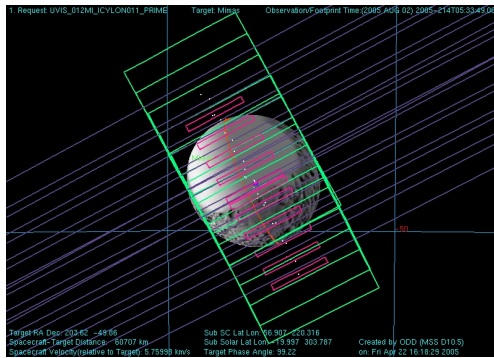
2005-214T05:34

Alt= 67,551 km

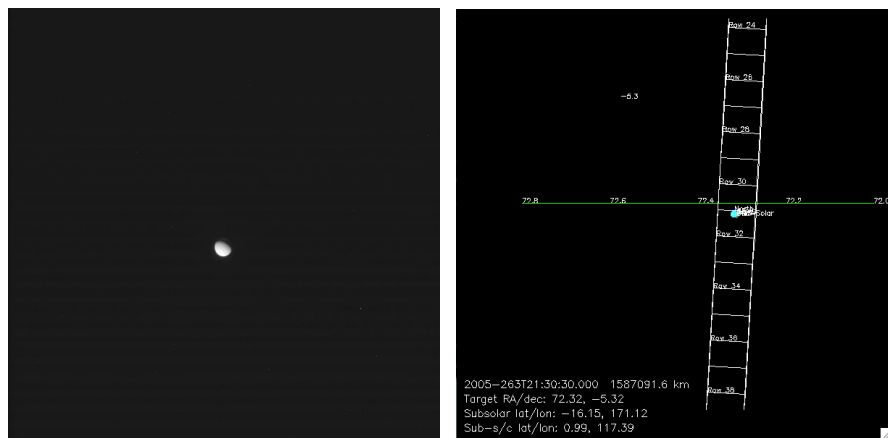
Longitude= 243°W

Latitude=41°N

Phase= 81°

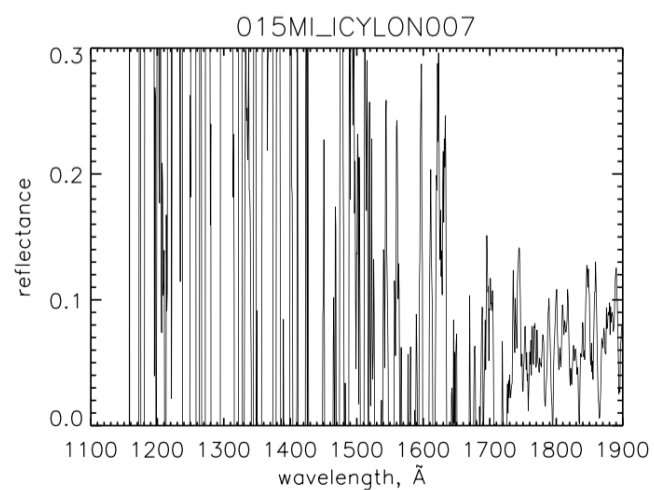
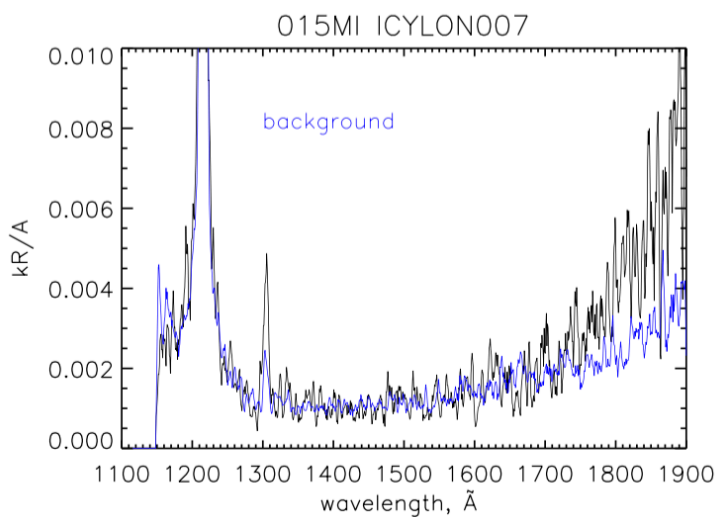



015MI\_238W057PH001\_ISS



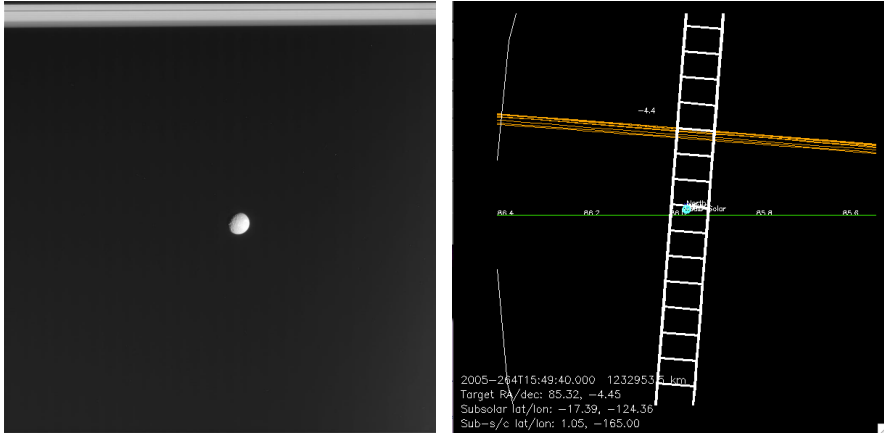
015MI\_ICYLON007\_ISS

2005-263T21:11  
Alt= 1,581,999 km  
Longitude= 240°W  
Latitude=1°N  
Phase= 57.9°





015MI\_166W045PH001\_ISS



015MI\_ICYLON015\_ISS

2005-264T15:50


Alt= 1,228,039 km

Longitude= 168°W

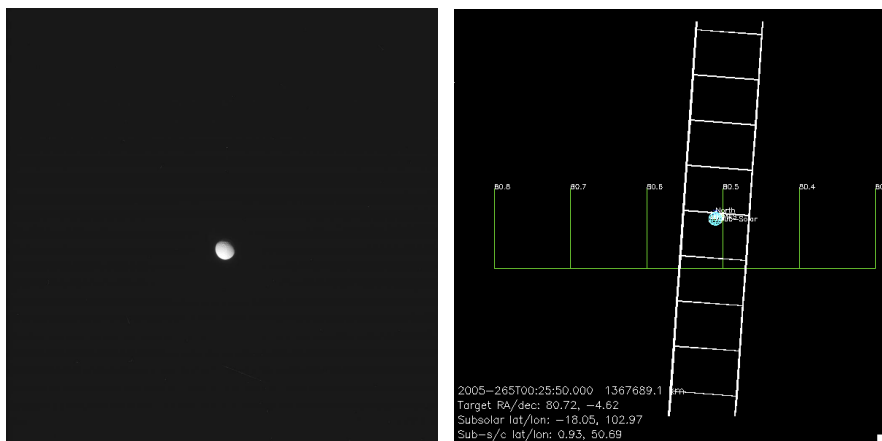
Latitude=1°N

Phase= 46°

Mimas in front of Saturn



015MI\_310W050PH001\_ISS



015MI\_ICYLON017\_ISS

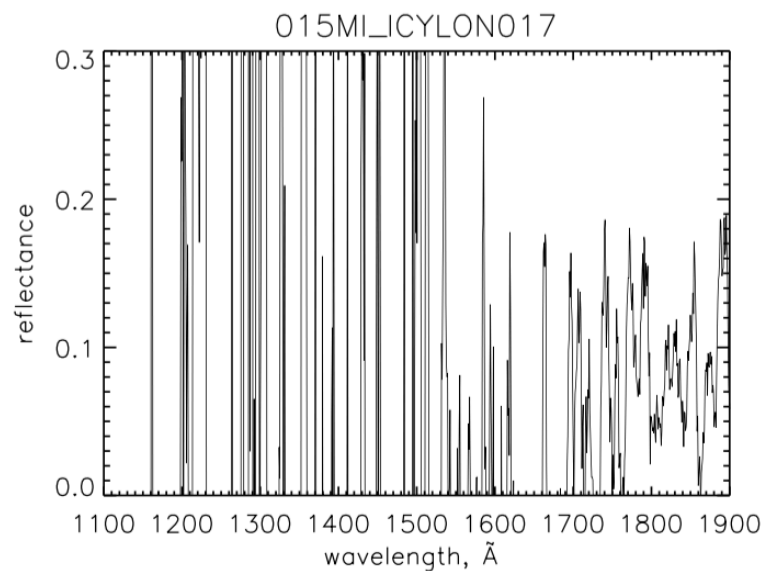
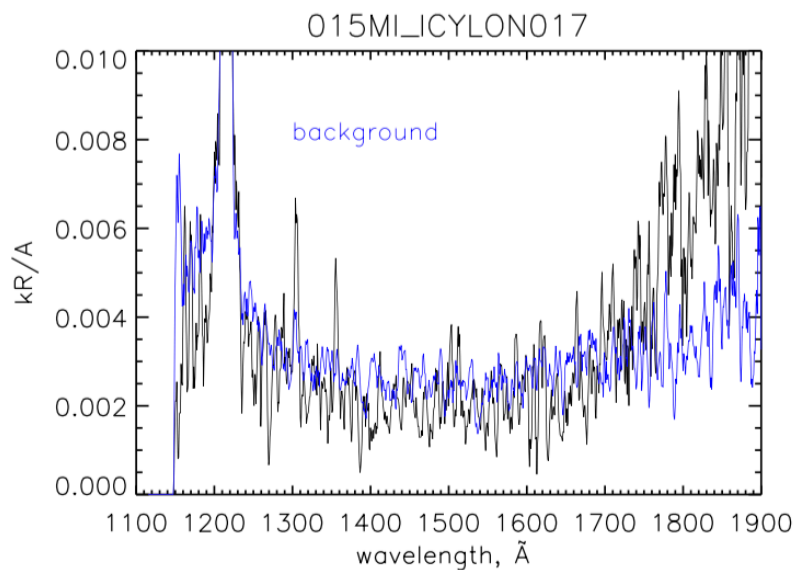
2005-265T00:20

Range= 1,368,974 km

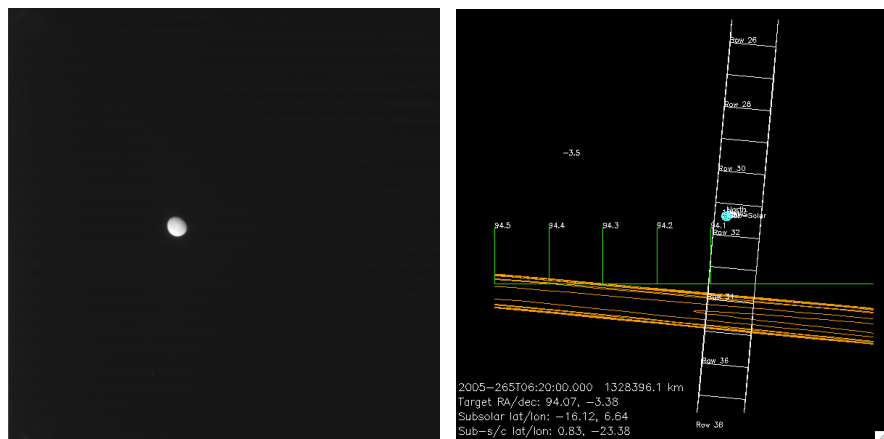
Longitude= 310°W

Latitude=1°N

Phase= 50.4°



015MI\_022W038PH001\_ISS



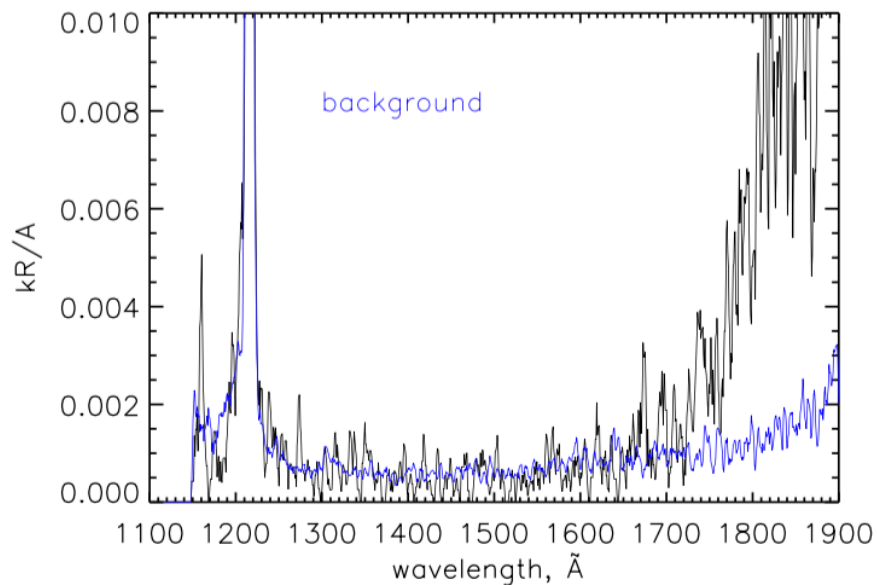
Mimas rings

015MI\_ICYLON023\_ISS

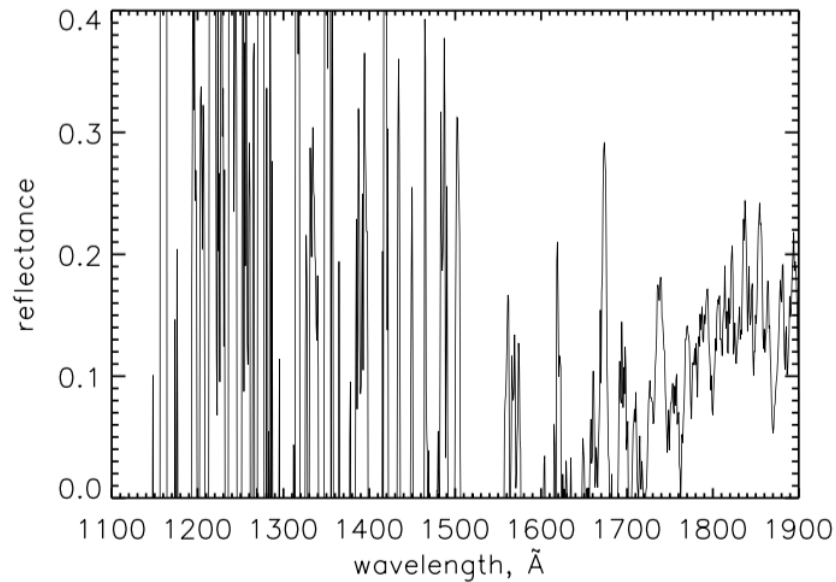
2005-265T06:11  
Alt= 1,332,074 km  
Longitude= 23°W  
Latitude=0.8°N  
Phase= 38.8°



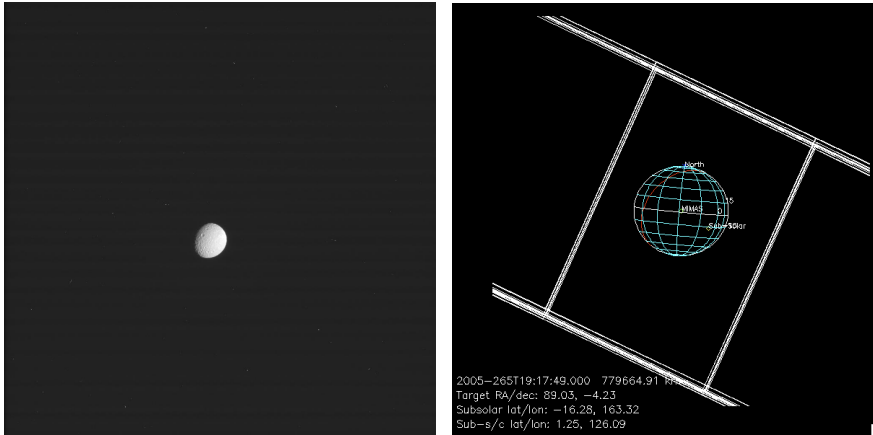
015MI ICYLON023



015MI\_ICYLON023



015MI\_238W042PH001\_ISS



015MI\_ICYLON025\_ISS


2005-265T19:18

Alt= 781,635 km

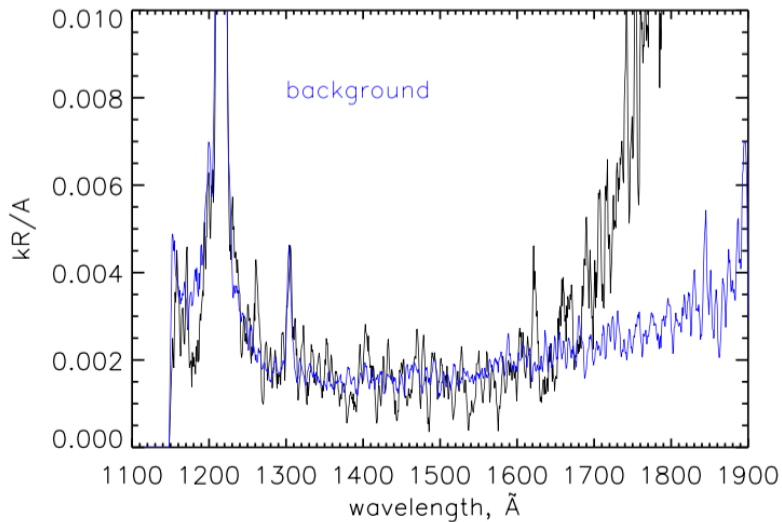
Longitude= 236°W

Latitude=1.2°N

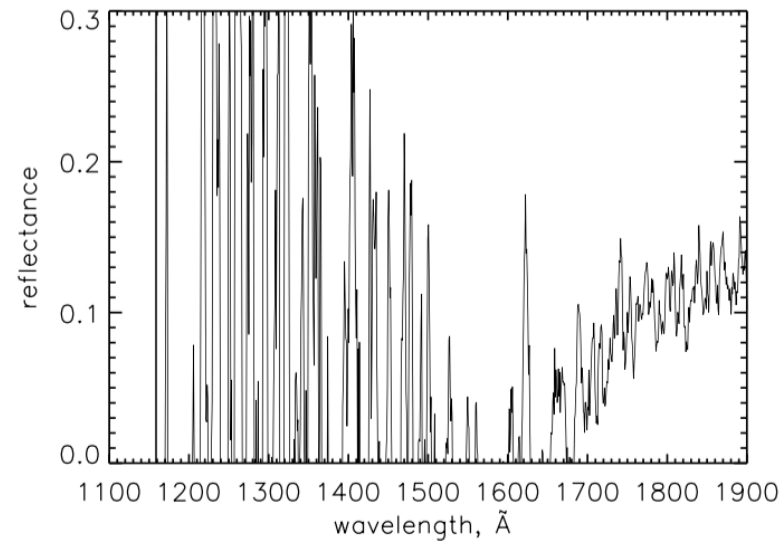
Phase= 43.1°




015MI\_ICYLON025



015MI\_ICYLON025



# 016MI\_094W108PH001\_ISS



# 016MI\_ICYLON002\_ISS


2005-285T23:29

Alt= 754,307 km

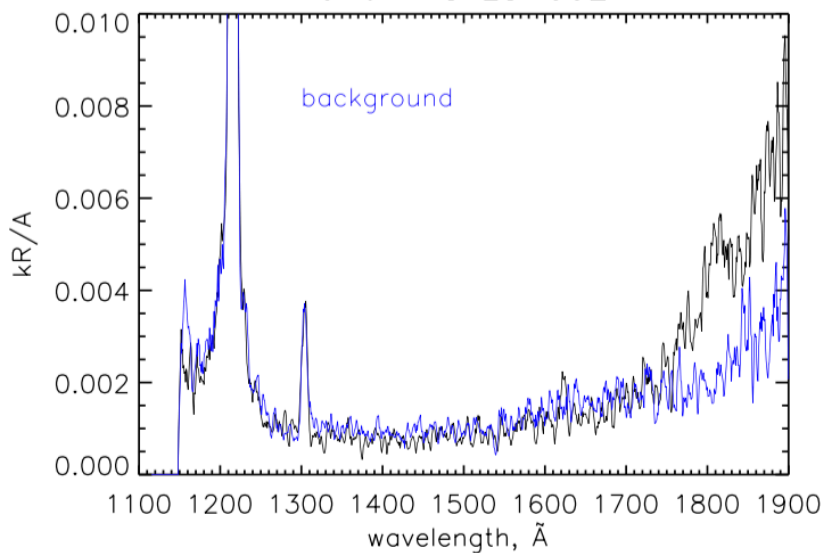
Longitude= 101°W

Latitude=0.2°N

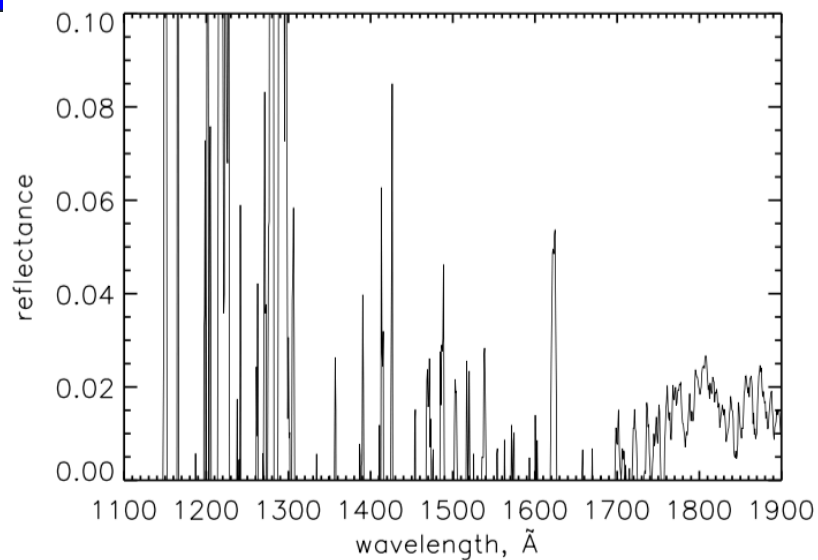
Phase= 106.2°



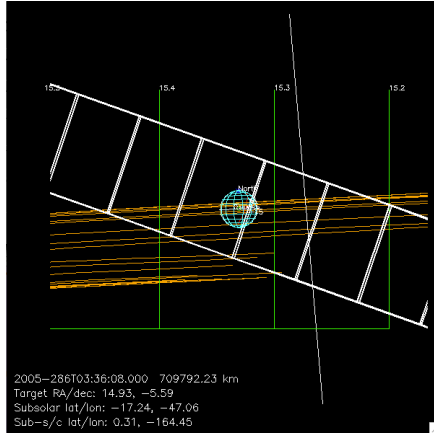

016MI ICYLON002



016MI\_ICYLON002



016MI\_166W113PH001\_ISS



016MI\_ICYLON003\_ISS

2005-286T03:37

Alt= 710,124 km

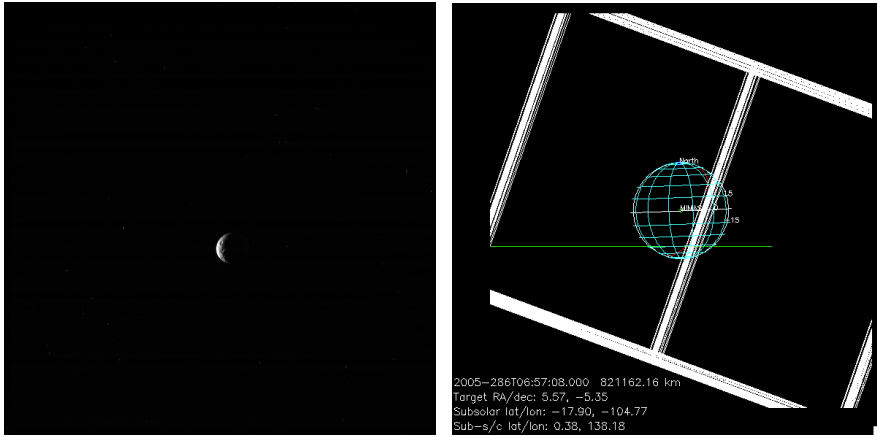
Longitude= 166°W

Latitude=0.3°N

Phase= 111.8°



016MI\_238W122PH001\_ISS



016MI\_ICYLON004\_ISS


2005-286T06:58

Alt= 852,948 km

Longitude= 231°W


Latitude=0.4°N

Phase= 120.3°



Low SNR

016MI\_166W100PH001\_ISS



016MI\_ICYLON005\_ISS


2005-287T02:56

Alt= 1,163,582 km

Longitude= 165°W

Latitude=0.6°N


Phase= 99.7°



Saturn and the rings in the slit  
with Mimas for much of the  
observation



016MI\_238W107PH001\_ISS



016MI\_ICYLON006\_ISS


2005-287T07:22

Alt= 1,314,235 km

Longitude= 239°W


Latitude=0.6°N

Phase= 106.6°



Low SNR

016MI\_094W090PH001\_ISS



016MI\_ICYLON007\_ISS


2005-287T21:52

Alt= 1,600,026 km

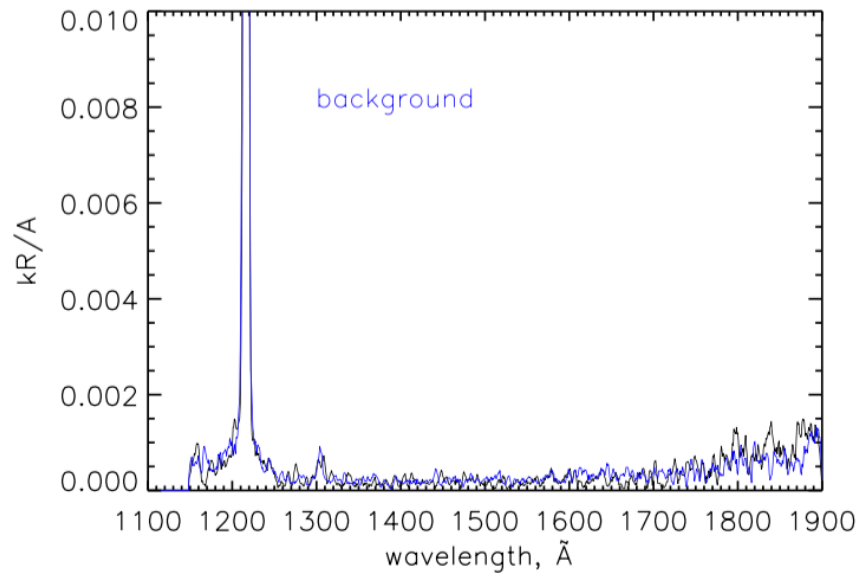
Longitude= 94.7°W

Latitude=0.6°N

Phase= 90°




016MI ICYLON007



Low SNR

016MI\_166W094PH001\_ISS



016MI\_ICYLON008\_ISS


2005-288T02:01

Alt= 1,494,421 km

Longitude= 165.5°W


Latitude=0.7°N

Phase= 93.1°



Saturn and the rings in the slit  
with Mimas for much of the  
observation

016MI\_238W100PH001\_ISS



016MI\_ICYLON009\_ISS


2005-288T06:32

Alt= 1,632,964 km

Longitude= 239°W


Latitude=0.7°N

Phase= 99°



Low SNR

016MI\_094W086PH001\_ISS



016MI\_ICYLON010\_ISS

2005-288T20:42

Alt= 1,871,711 km

Longitude= 93°W

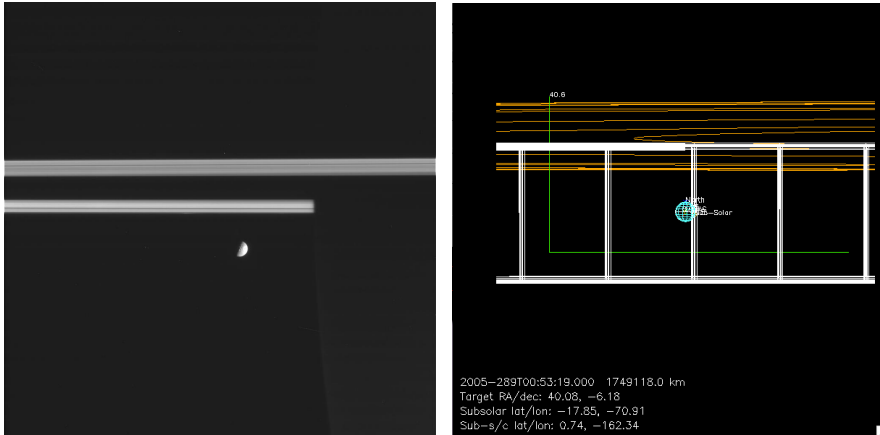
Latitude=0.7°N

Phase= 85.5°



Low SNR

016MI\_166W089PH001\_ISS



016MI\_ICYLON011\_ISS


2005-289T00:54

Alt= 1,747,878 km

Longitude= 165°W


Latitude=0.7°N

Phase= 88.4°




Saturn and the rings in the slit  
with Mimas for much of the  
observation

017MI\_094W123PH001\_ISS



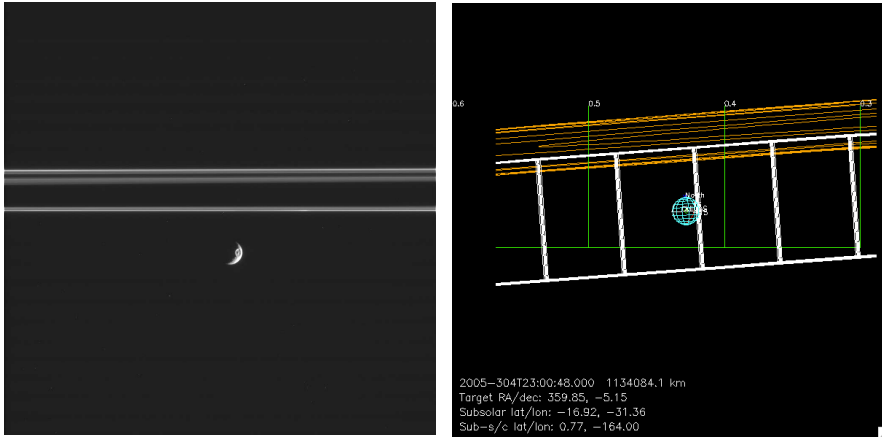
017MI\_ICYLON001\_ISS

2005-304T18:52  
Alt= 1,210,508 km  
Longitude= 95°W  
Latitude=0.7°N  
Phase= 122.6°



Low SNR

017MI\_166W127PH001\_ISS



017MI\_ICYLON002\_ISS


2005-304T23:01

Alt= 1,134,371 km

Longitude= 166°W

Latitude=0.8°N

Phase= 126.4°



Low SNR; rings in slit  
with Mimas



017MI\_ICYLON003\_ISS



2005-305T03:27

Alt= 1,292,757 km

Longitude= 239°W


Latitude=0.8°N

Phase= 132.6°



Low SNR

017MI\_238W124PH001\_ISS



017MI\_ICYLON004\_ISS


2005-306T02:42

Alt= 1,662,487 km

Longitude= 240°W

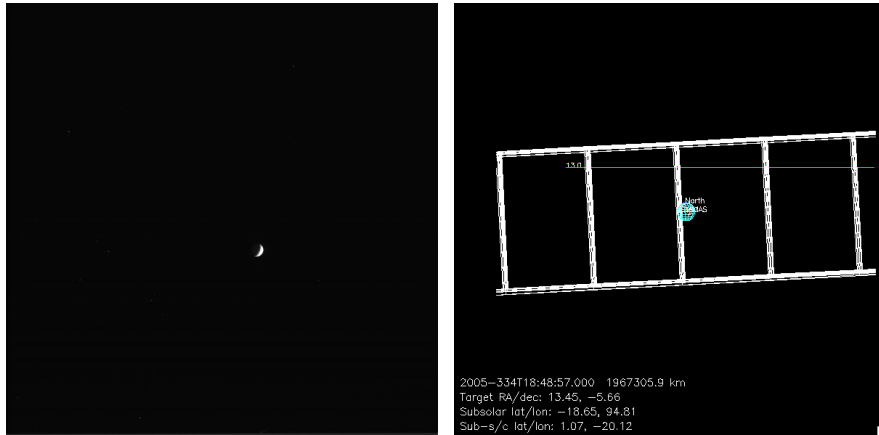
Latitude=1°N

Phase= 123.6°



Low SNR

018MI\_022W115PH001\_ISS



018MI\_ICYLON001\_ISS


2005-334T18:49

Alt= 1,965,903 km

Longitude= 22°W

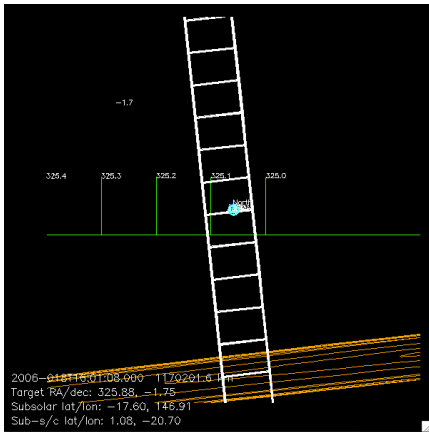
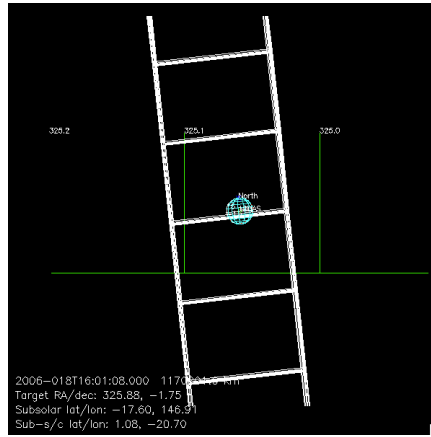

Latitude=1.1°N

Phase= 115.4°



Low SNR

020MI\_022W158PH001\_ISS



020MI\_ICYLON001\_ISS


2006-018T16:02

Alt= 1,170,147 km

Longitude= 22°W

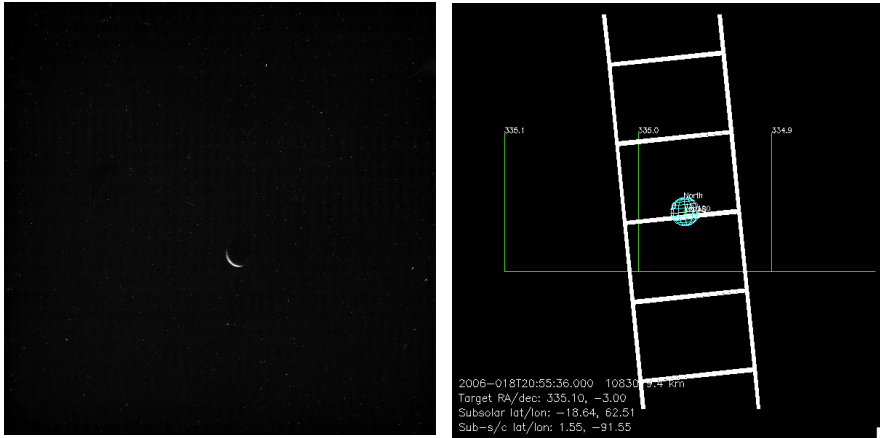
Latitude=1°N

Phase= 157°



rings

020MI\_094W151PH001\_ISS



020MI\_ICYLON006\_ISS


2006-018T20:56

Alt= 1,078,610 km

Longitude= 94°W

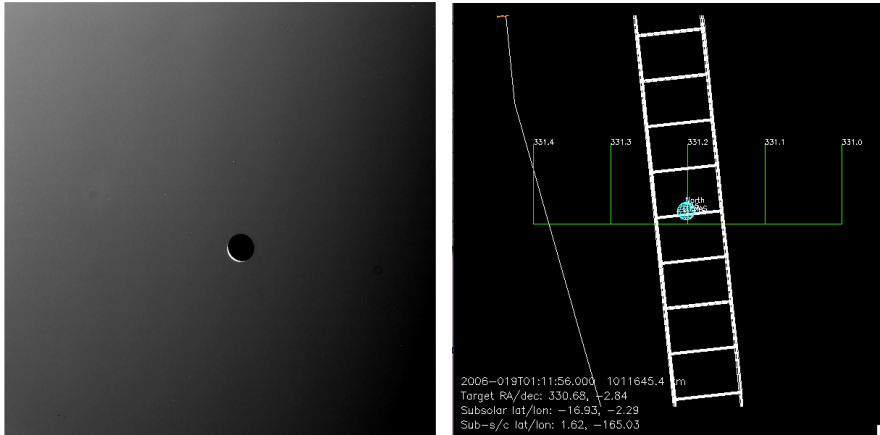
Latitude=1.6°N

Phase= 151°



Low SNR

020MI\_166W154PH001\_ISS



020MI\_ICYLON008\_ISS


2006-019T01:12

Alt= 1,012,313 km

Longitude= 167°W


Latitude=1.6°N

Phase= 154°




In front of Saturn

020MI\_022W147PH001\_ISS



020MI\_ICYLON011\_ISS

2006-019T15:31  
Alt= 1,625,132 km  
Longitude= 22°W  
Latitude=1.3°N  
Phase= 146.8°



Low SNR

020MI\_094W142PH001\_ISS



020MI\_ICYLON013\_ISS


2006-019T20:10  
Alt= 1,517,803 km  
Longitude= 93°W  
Latitude=1.6°N  
Phase= 142°



Low SNR



020MI\_166W145PH001\_ISS



020MI\_ICYLON016\_ISS


2006-020T00:25

Alt= 1,431,845 km

Longitude= 166°W

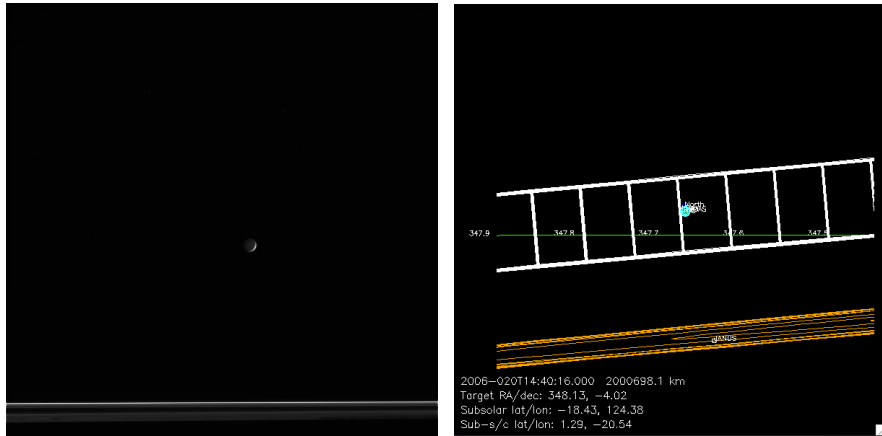
Latitude=1.6°N

Phase= 145°



In front of Saturn

020MI\_022W140PH001\_ISS



020MI\_ICYLON017\_ISS


2006-020T14:41

Alt= 1,999,539 km

Longitude= 22.5°W

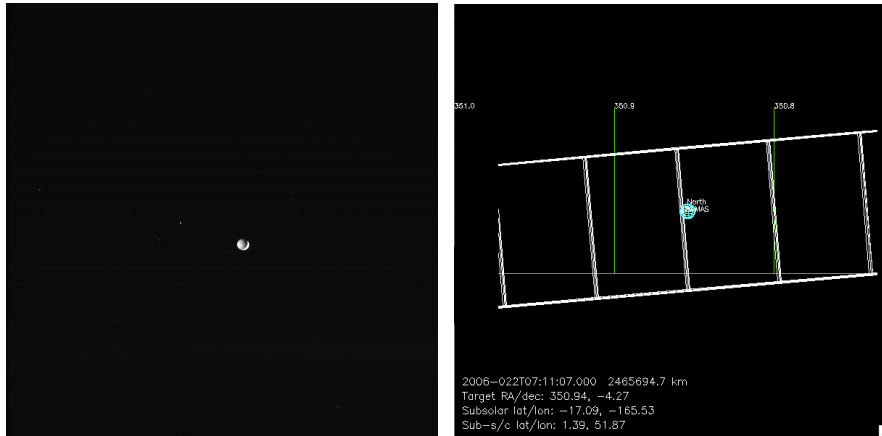
Latitude=1.3°N

Phase= 140.2°



Low SNR

020MI\_310W138PH001\_ISS



020MI\_ICYLON019\_ISS


2006-022T07:12

Alt= 2,468,234 km

Longitude= 309°W

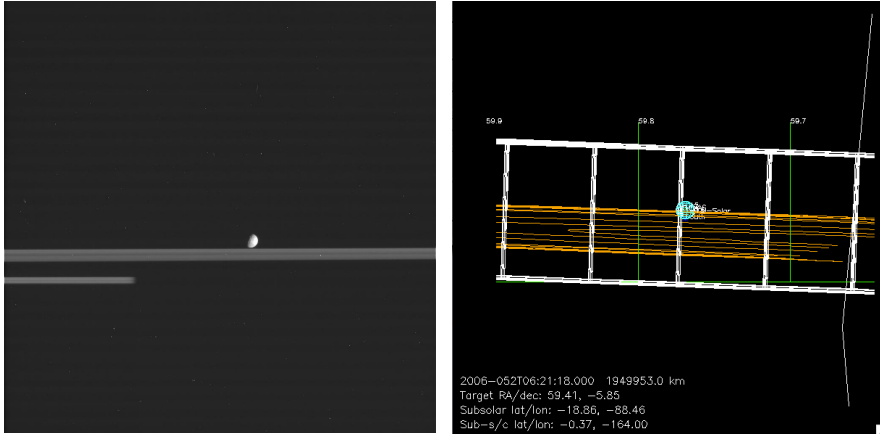
Latitude=1.4°N

Phase= 137.6°



Low SNR

021MI\_166W075PH001\_ISS



021MI\_ICYLON001\_ISS


2006-052T06:21

Alt= 1,945,526 km


Longitude= 166°W

Latitude=0.4°S

Phase= 74.7°



021MI\_238W079PH001\_ISS



021MI\_ICYLON002\_ISS

2006-052T10:57

Alt= 1,962,949 km

Longitude= 238°W


Latitude=0.4°S

Phase= 79.3°



Low SNR

021MI\_310W078PH001\_ISS



021MI\_ICYLON003\_ISS


2006-052T15:07

Alt= 2,111,167 km

Longitude= 311°W



Latitude=0.4°S

Phase= 78.2°



Low SNR

021MI\_022W071PH001\_ISS



021MI\_ICYLON004\_ISS

2006-052T20:31

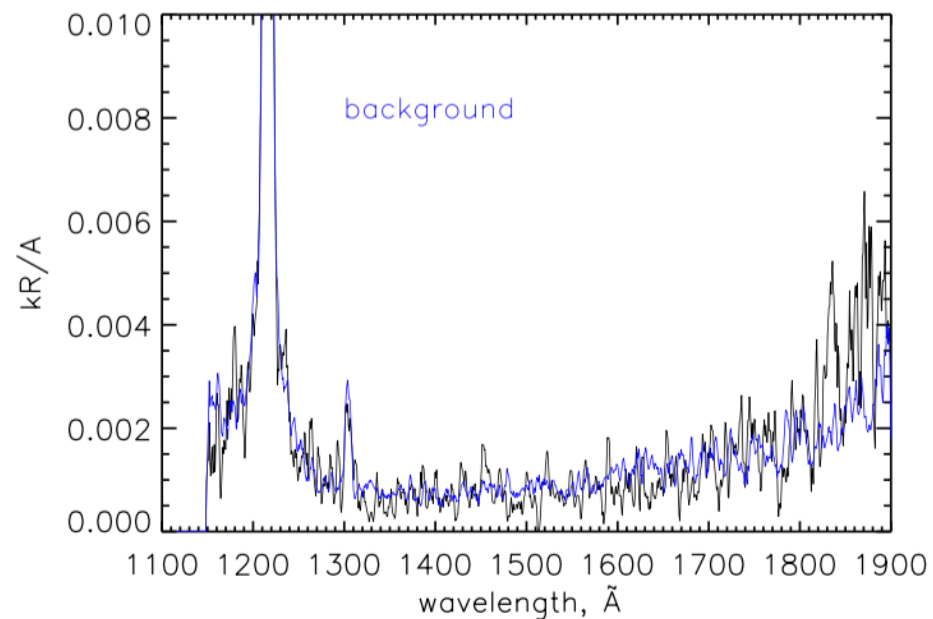
Alt= 2,094,234 km

Lon= 23°W

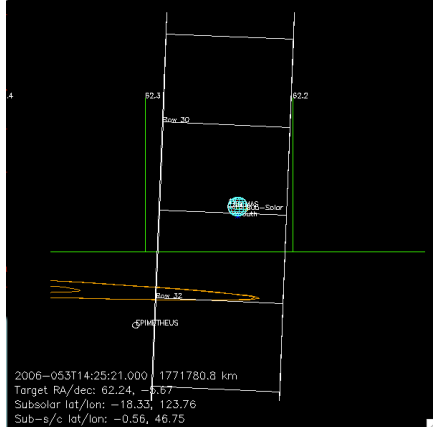
Latitude=0.38°S

Phase= 70.6°

016MI ICYLON004



021MI\_310W073PH001\_ISS



021MI\_ICYLON005\_ISS


2006-053T14:16

Alt= 1,771,147 km

Longitude= 313°W

Latitude=0.6°S


Phase= 72.2°



Rings come into slit part-way through the observation



# 021MI\_310W064PH001\_ISS



# 021MI\_ICYLON006\_ISS


2006-054T13:18

Alt= 1,357,642 km

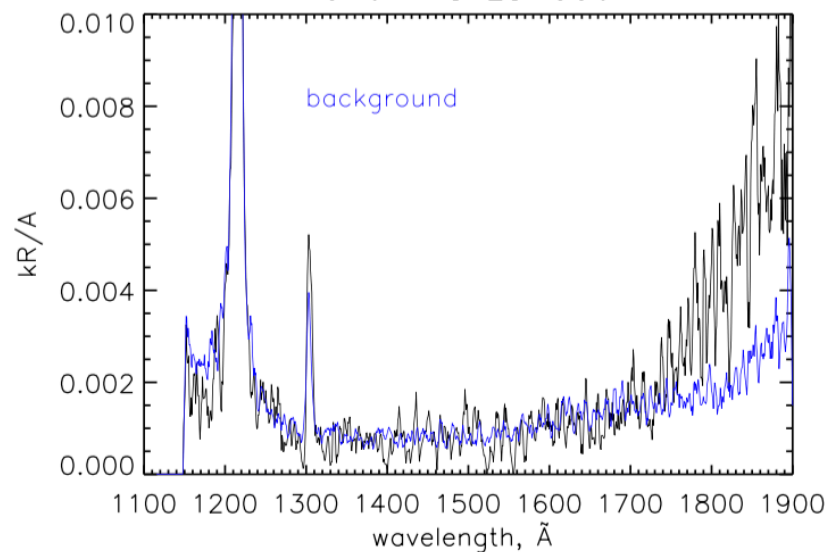
Lon= 310°W

Latitude=0.8°S

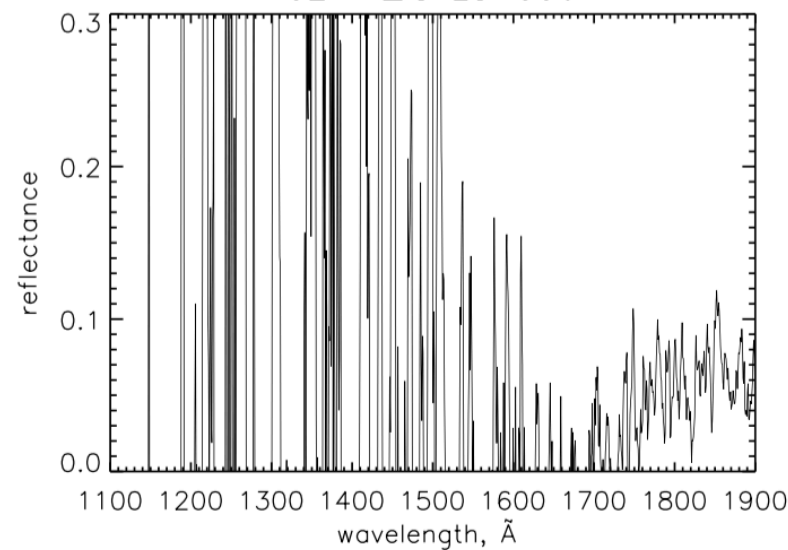
Phase= 63.7°



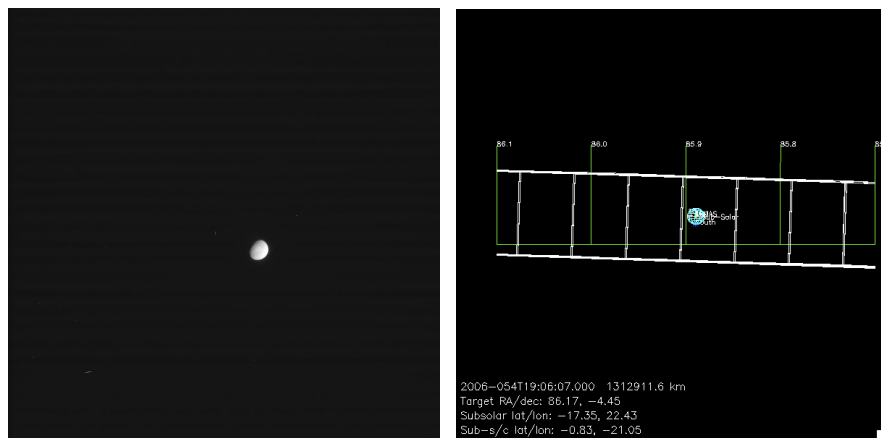
016MI ICYLON006



021MI\_ICYLON006

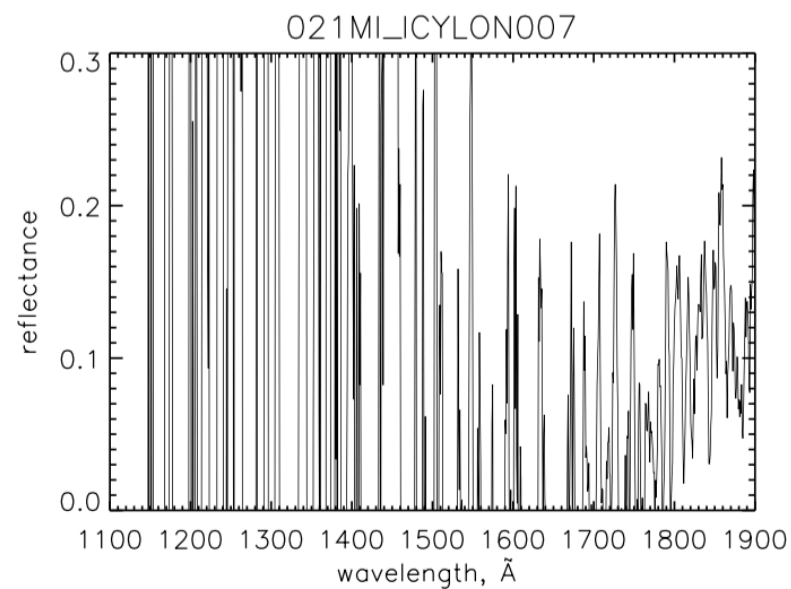
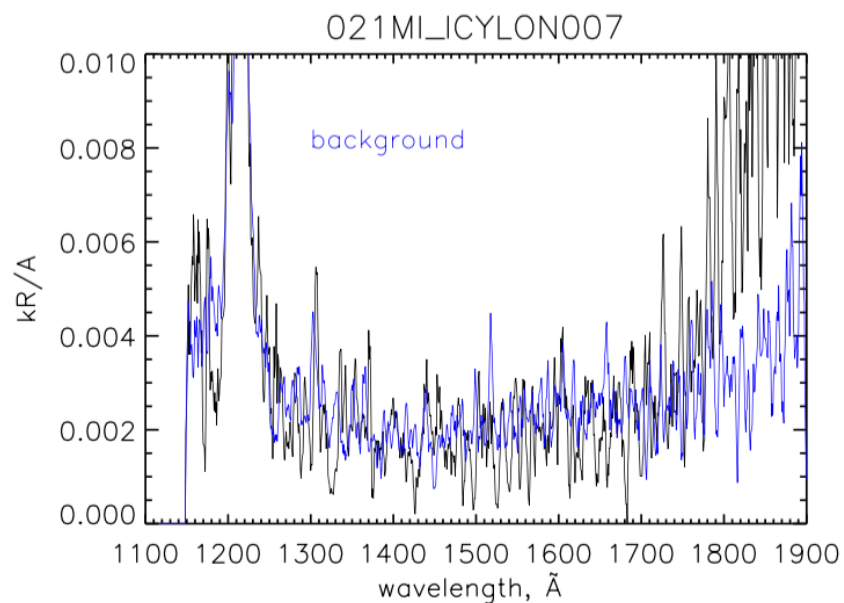


# 021MI\_022W050PH001\_ISS

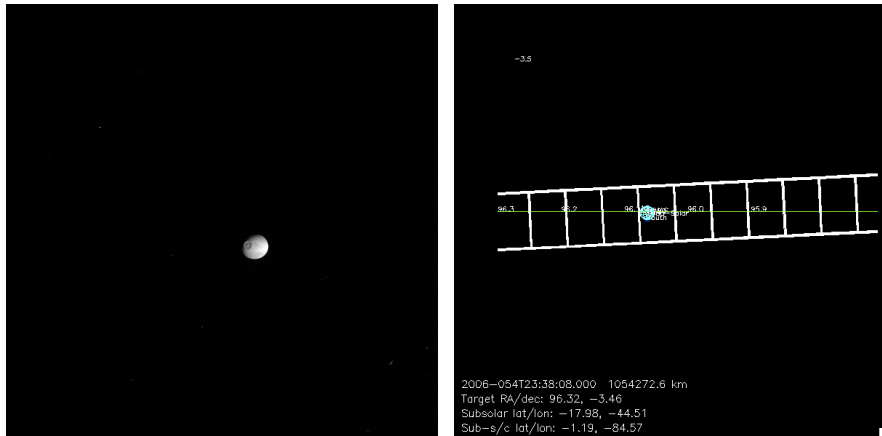


# 021MI\_ICYLON007\_ISS

2006-054T19:07  
Alt= 1,310716 km  
Longitude= 22°W  
Latitude=0.8°S  
Phase= 50°



# 021MI\_094W041PH001\_ISS



# 021MI\_ICYLON008\_ISS

2006-054T23:39

Alt= 1,047,281 km

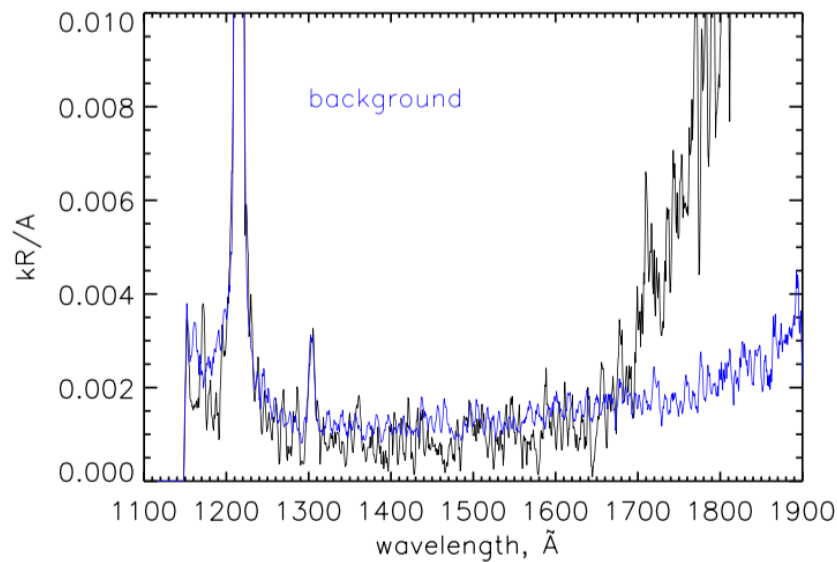
Longitude= 86°W

Latitude=1.2°S

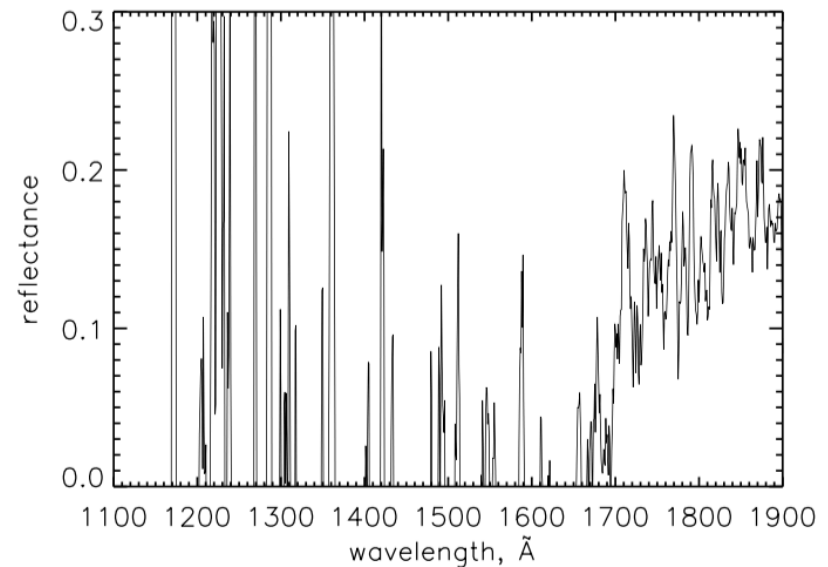
Phase= 41.1°




021MI\_ICYLON008



021MI\_ICYLON008



# 022MI\_GEOLOG002\_ISS



# 022MI\_ICYLON001\_ISS

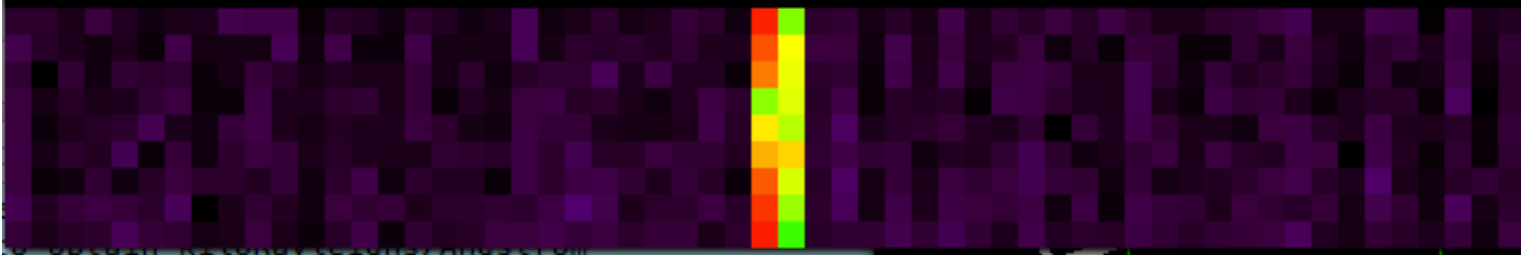
2006-079T21:53

Alt= 206,306 km

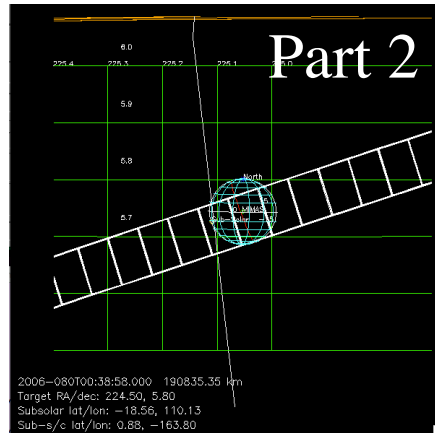
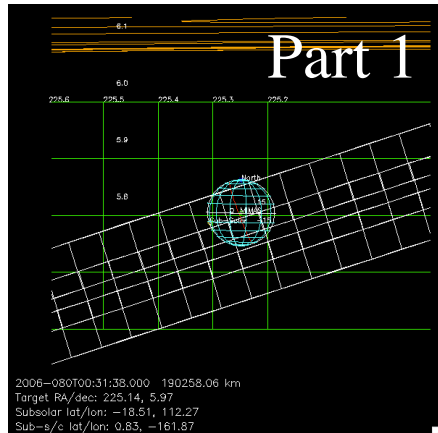

Longitude= 126°W

Latitude=0.3°S

Phase= 87.7°



022MI\_GEOLG003\_ISS



022MI\_ICYLON002\_ISS

2006-080T00:32

Alt= 190,196 km

Lon= 162°W


Latitude=0.8°N

Phase= 90.8°


Part 1



Part 2



022MI\_238W149PH001\_ISS



022MI\_ICYLON003\_ISS


2006-081T09:27

Alt= 1,058,585 km

Longitude= 261°W


Latitude=1.9°N

Phase= 149°



Low SNR

022MI\_310W162PH001\_ISS



022MI\_ICYLON004\_ISS


2006-083T11:17

Alt= 2,053,187 km

Longitude= 311°W

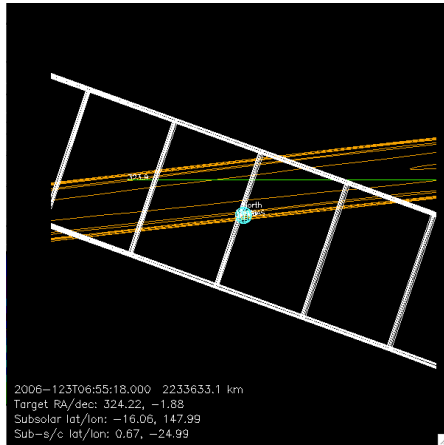

Latitude=1.5°N

Phase= 162°



Low SNR

023MI\_022W161PH001\_ISS



023MI\_ICYLON069\_ISS

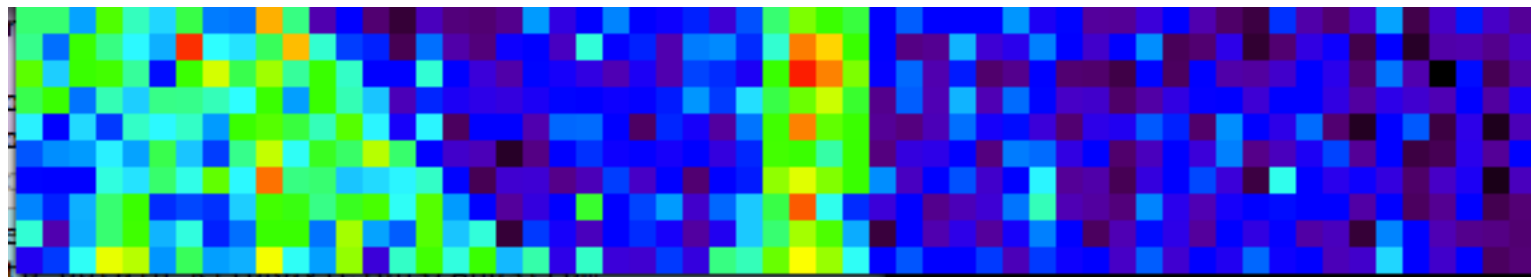
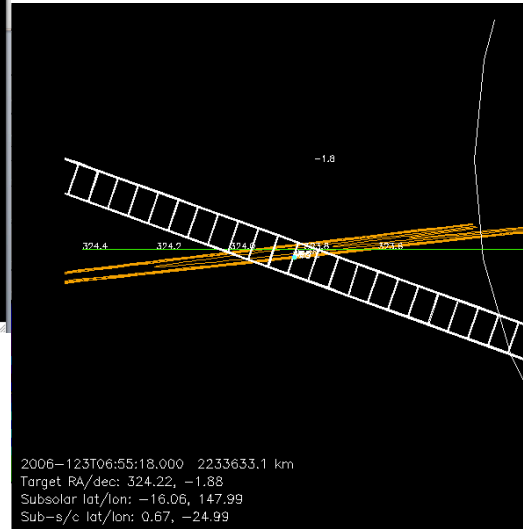
2006-123T06:56

Alt= 2,231,465 km

Longitude= 27°W

Latitude=0.7°N

Phase= 161°

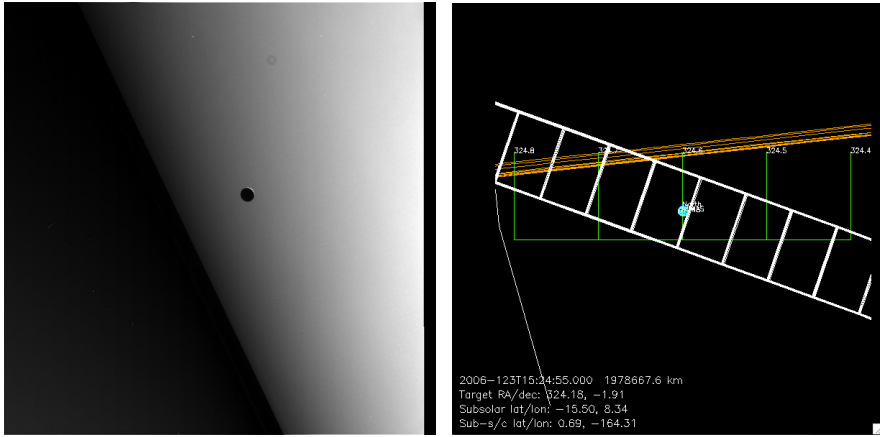


Saturn

Rings + Mimas



023MI\_166W161PH001\_ISS



023MI\_ICYLON071\_ISS


2006-123T15:25

Alt= 1,977,847 km

Longitude= 167°W

Latitude=0.7°N

Phase= 160.8°



Mimas in front of Saturn

025MI\_ICYLON001\_CIRS

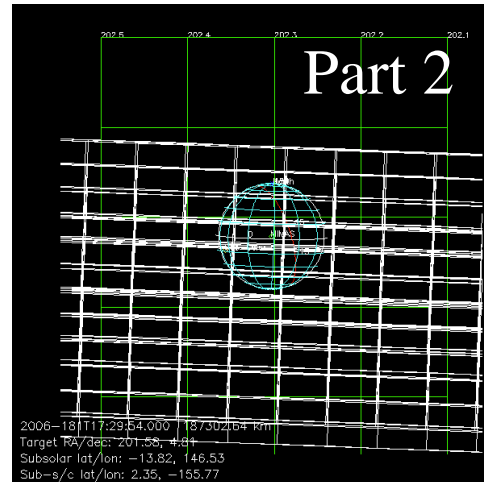
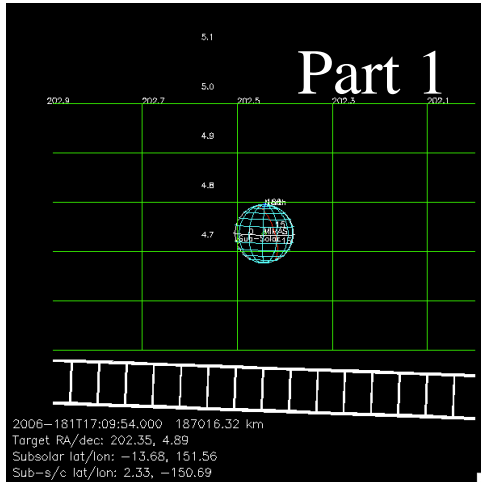
2006-181T17:10

Alt= 188,317 km


Longitude= 160°W

Latitude=2.4°N

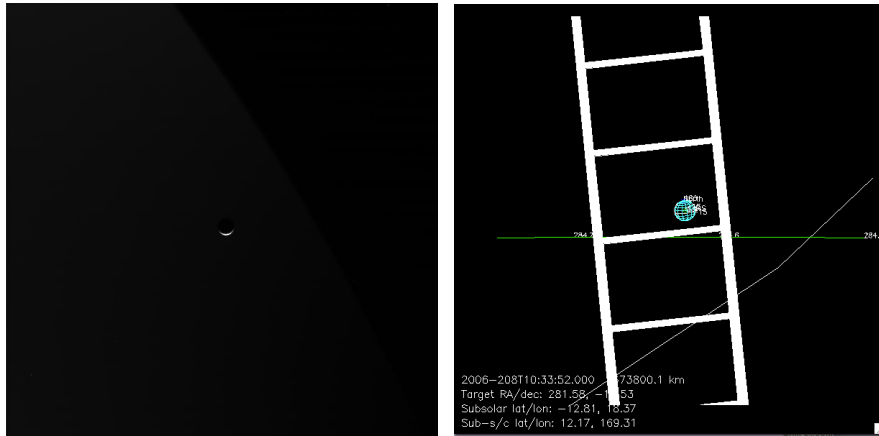
Phase= 65.5°



No ISS rider



026MI\_ISS\_PHOTOM007



026MI\_ICYLON001\_ISS

2006-208T10:34

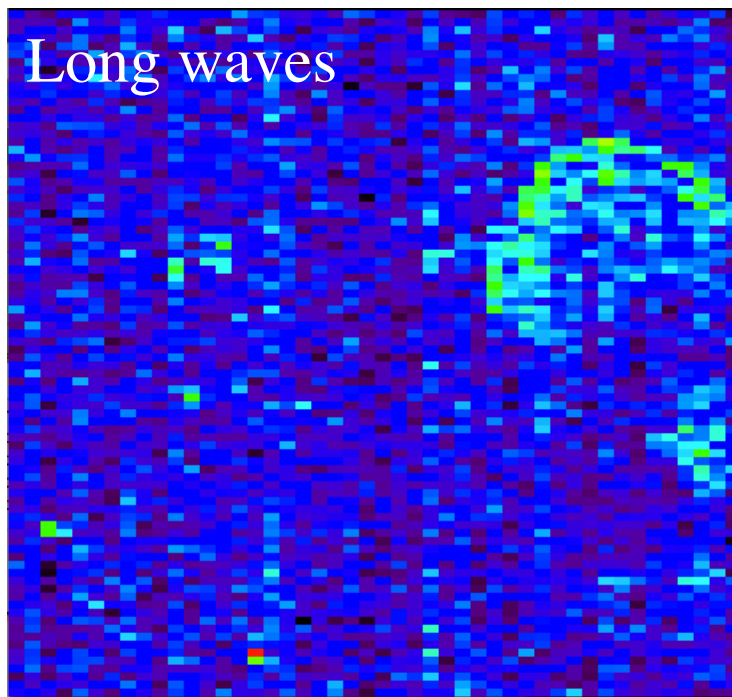
Alt= 1,723,062 km

Longitude= 213°W

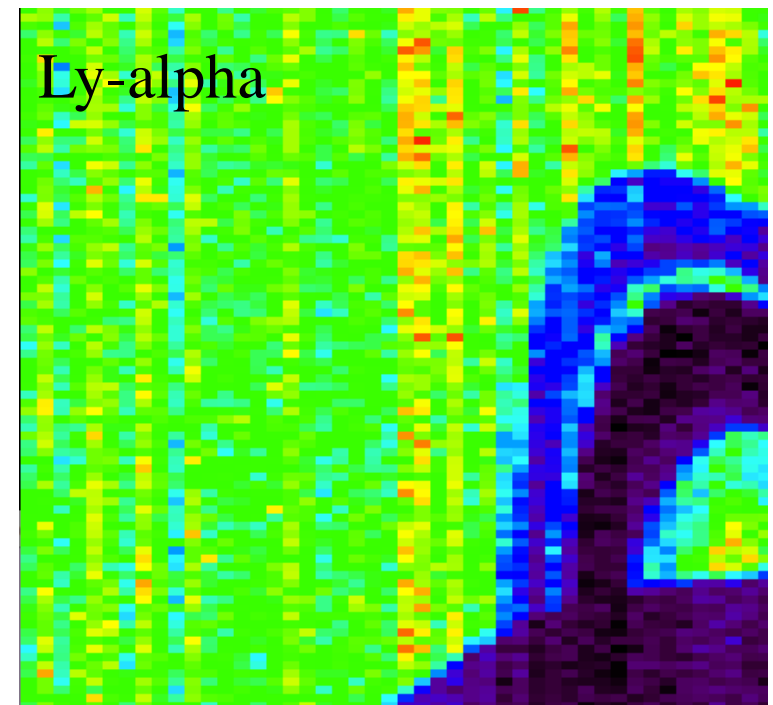
Latitude=12.3°N

Phase= 146.5°

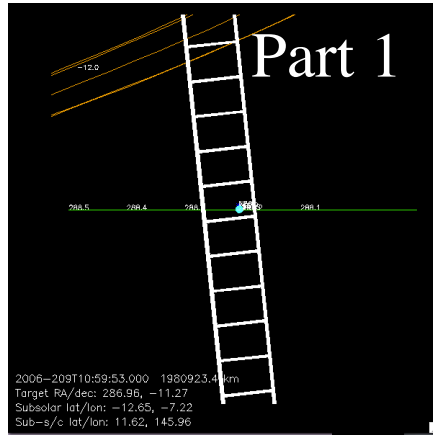
(note: the first part of this observation, at 10:05, is Dione)



rings



# 026MI\_ISS\_PHOTOM011



# 026MI\_ICYLON002\_ISS

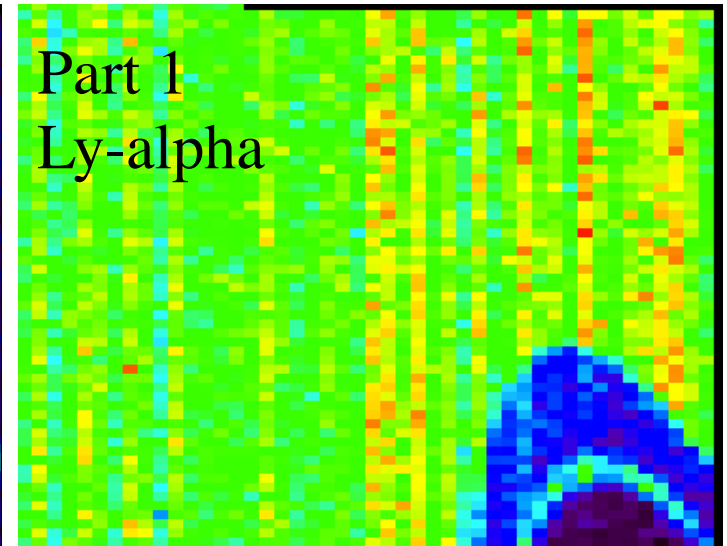
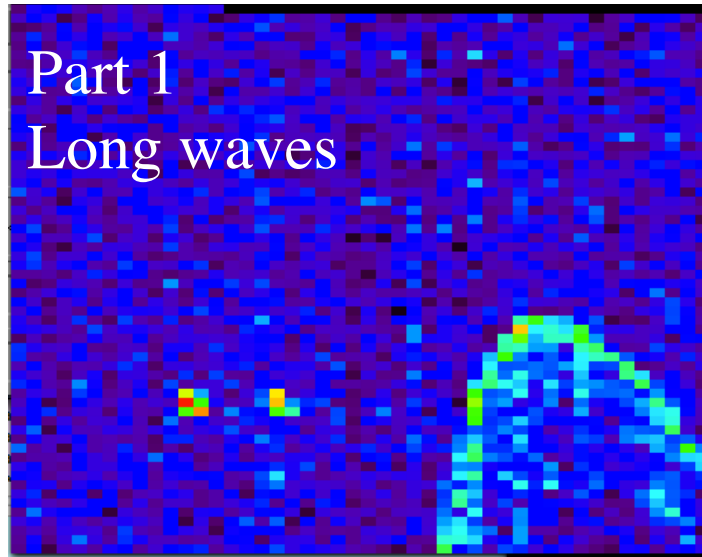
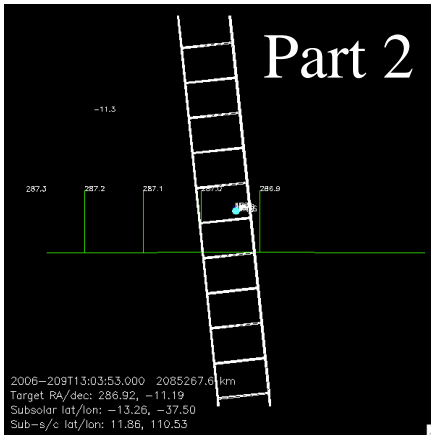
2006-209T11:00

Alt= 2,027216 km


Longitude= 231°W

Latitude=11.8°N

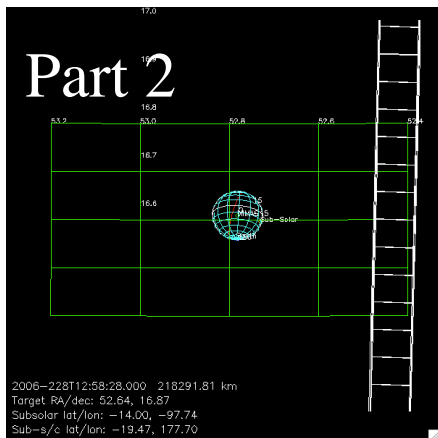
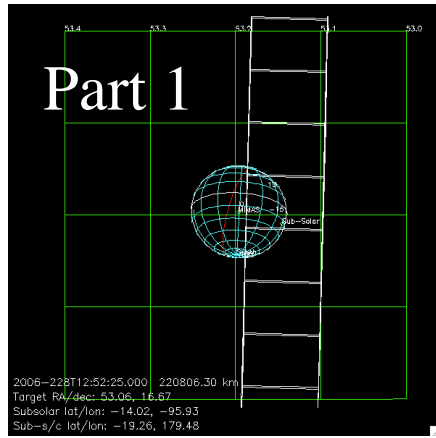

Phase= 150.7°



Part 2



# 027MI\_MIMAS001\_VIMS



# 027MI\_ICYLON001\_VIMS

2006-228T12:53

Alt= 220,178 km

Longitude= 181°W

Latitude=19.3°S

Phase= 80.3°

027MI\_STARE001\_PRIME


2006-231T23:39

Alt= 1,689,263 km


Longitude= 243°W

Latitude=12°N

Phase= 142°



WAC image

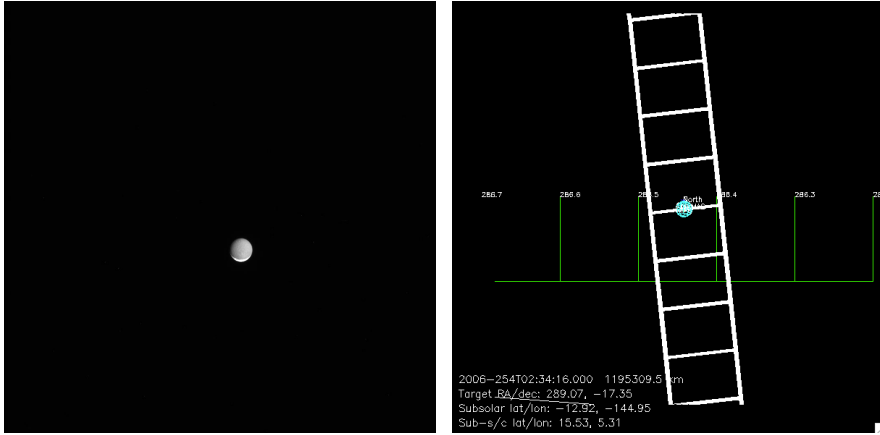


Low SNR

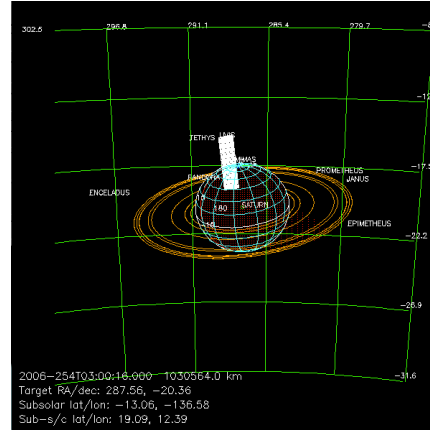
Saturn bright limb



028MI\_ISS\_PHOTOM001



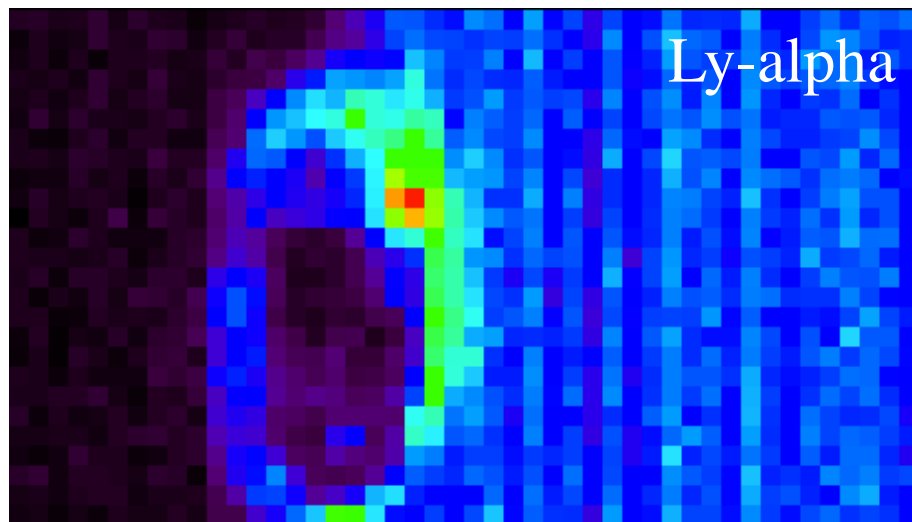
028MI\_PHOTOM035\_ISS



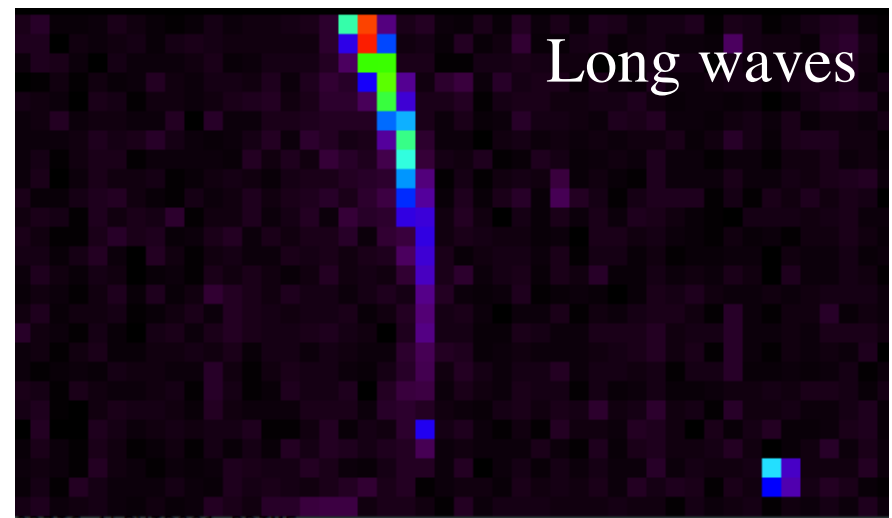
2006-254T02:35  
Alt= 1,204,210 km  
Longitude= 354°W  
Latitude=15.5°N  
Phase= 149.4°

Saturn night side

dark sky



Saturn bright limb



033MI\_ICYLON001\_ISS

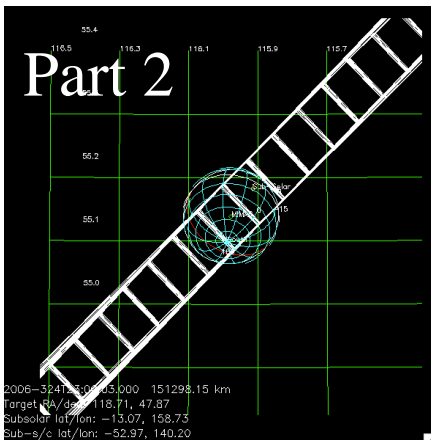


2006-324T22:47

Alt= 153,678 km

Lon= 217°W

Latitude=56.2°S

Phase= 46.6°



Part 1



Part 2





034MI\_STARE001\_ISS

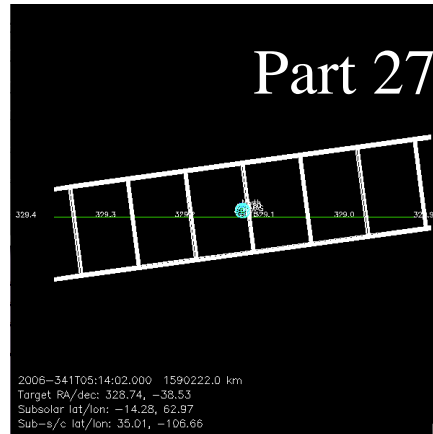
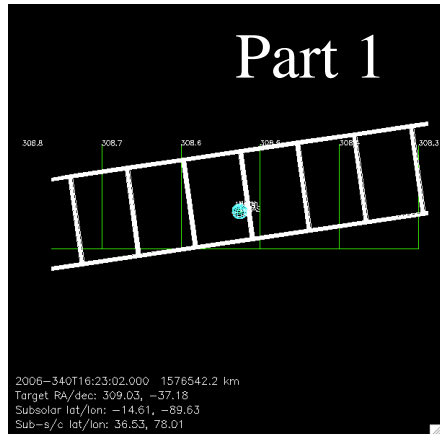
2006-340T16:24

Alt= 1,587,053 km

Lon= 286 - 112°W

Latitude=36°N

Phase= 155.7°




27-part obs

No ISS rider

Low SNR

Part 27



# CIRS\_045MI\_MIMASX001\_PRIME

# 045MI\_ICYLON001\_CIRS

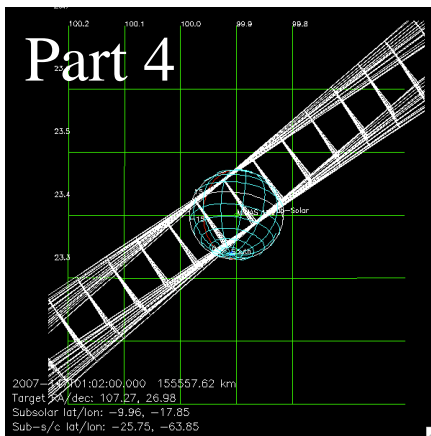



2007-146T23:16

Alt= 159,813 km


Longitude= 63°W

Latitude=27°S

Phase= 43°

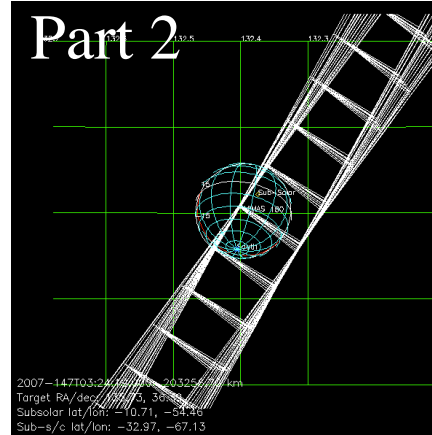




Part 4





# CIRS\_045MI\_MIMAS002\_PRIME

# 045MI\_ICYLON002\_CIRS



2007-147T02:42  
Alt= 194,897 km  
Longitude= 65°W  
Latitude=32°S  
Phase= 27.2°



Part 3



045MI\_ICYLON003\_PRIME

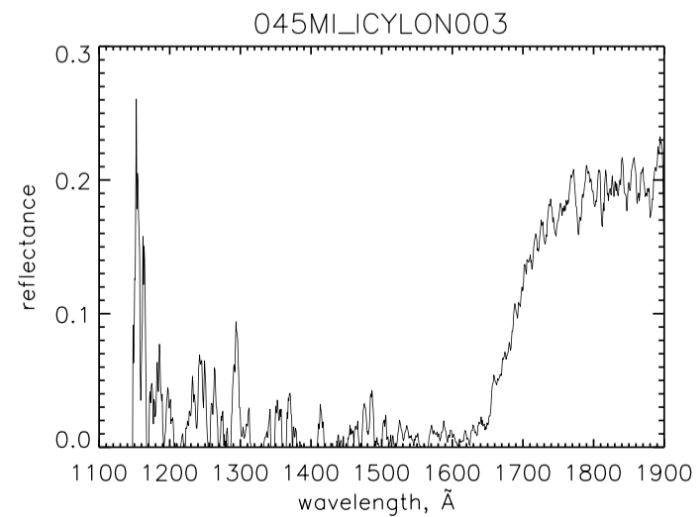
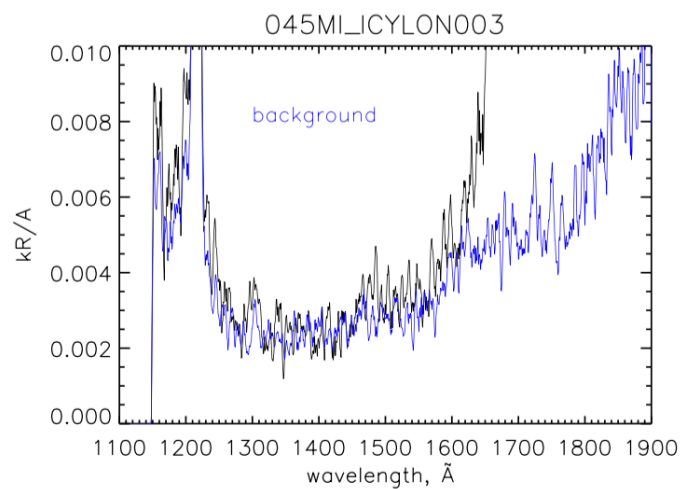

2007-147T05:52

Alt= 227,720 km

Longitude= 99°W

Latitude=35.7°S

Phase= 25.6°

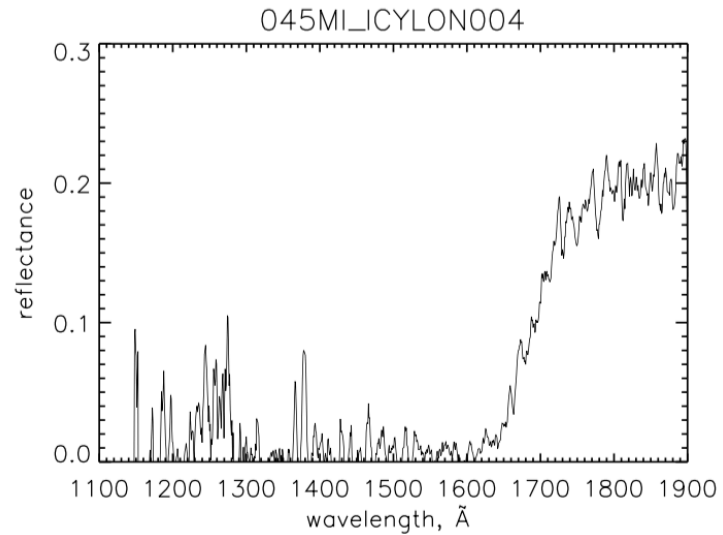
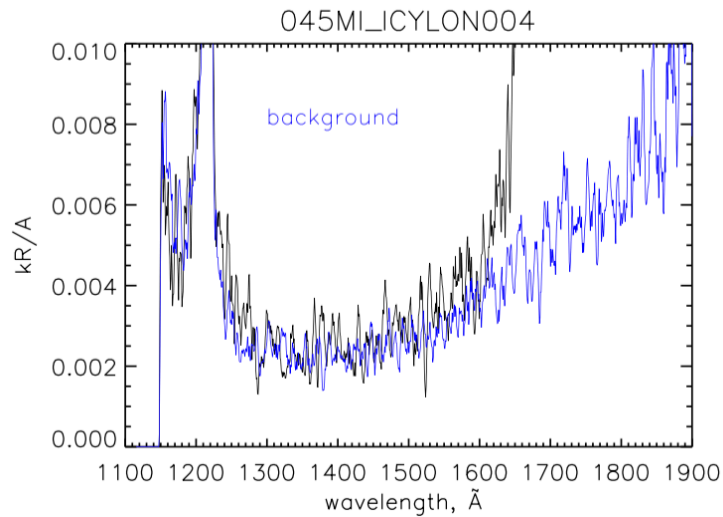


# VIMS\_045MI\_MIMAS002\_PRIME



# 045MI\_ICYLON004\_VIMS

2007-147T06:26  
Alt= 229,246 km  
Longitude= 107°W  
Latitude=35.8°S  
Phase= 25.9°



045MI\_ICYLON005\_PRIME

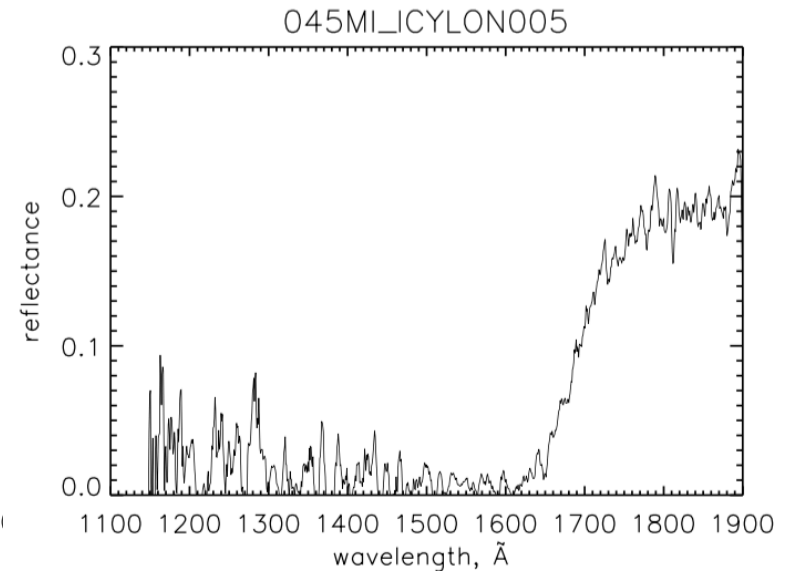
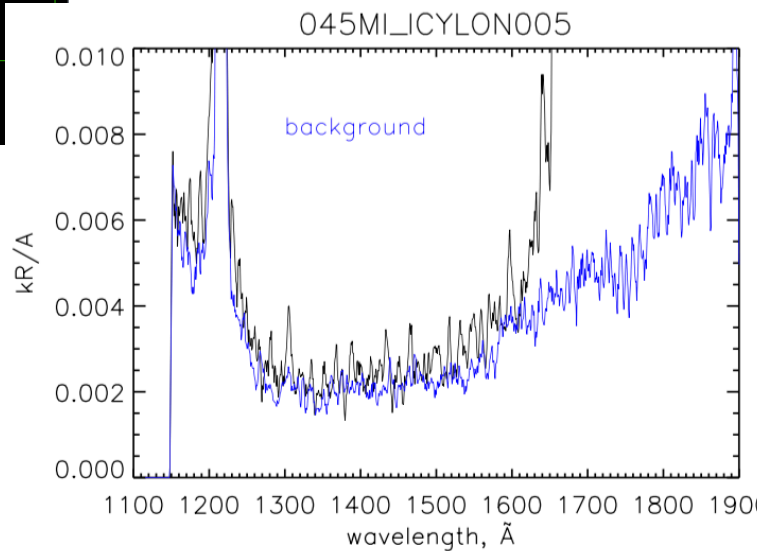


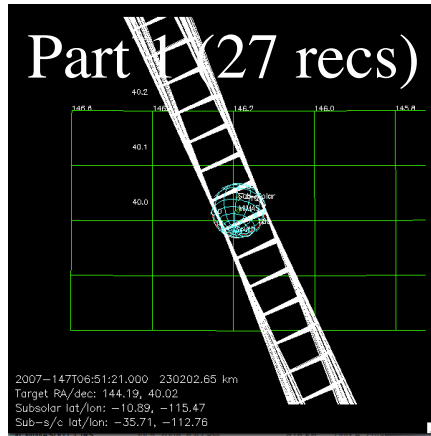

2007-147T06:52

Alt= 230,995 km

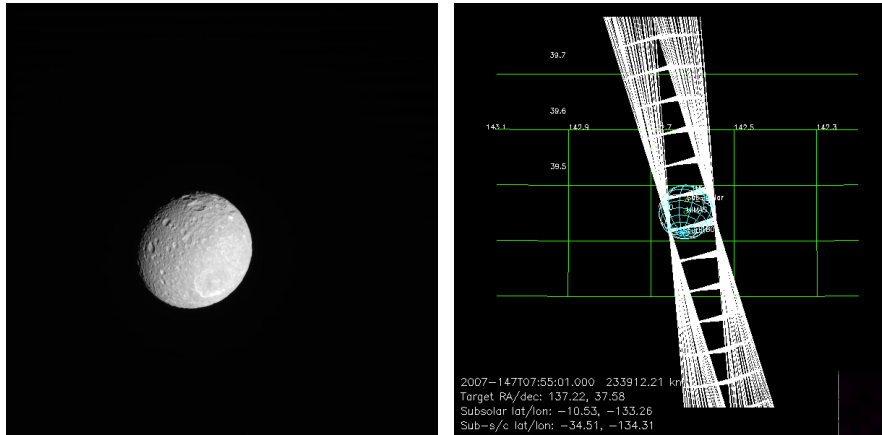
Longitude=120°W

Latitude=35.5°S

Phase= 26°



# VIMS\_045MI\_MIMAS003\_PRIME



# 045MI\_ICYLON006\_VIMS

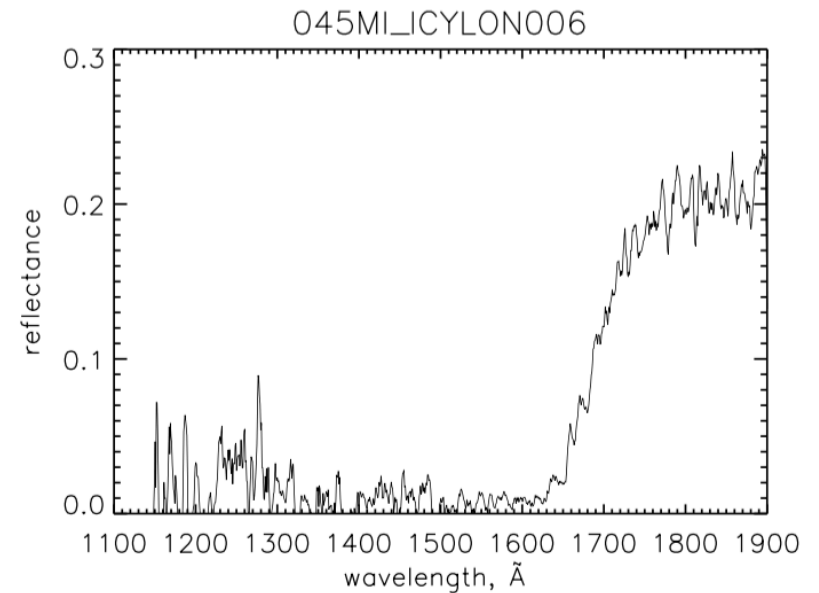
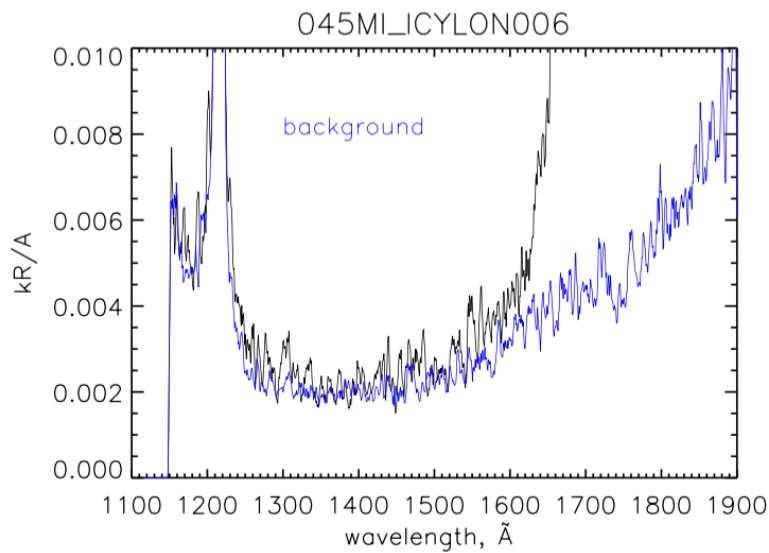

2007-147T07:56

Alt=237,181 km

Longitude= 145°W

Latitude=33.4°S

Phase= 25.5°



045MI\_ICYLON007\_PRIME


2007-147T09:02

Alt= 246,682 km


Longitude= 162°W

Latitude=31°S

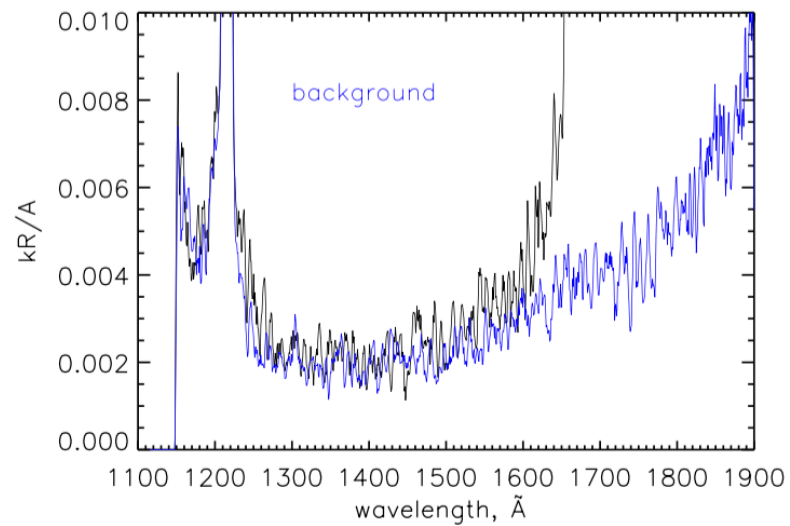
Phase= 25°



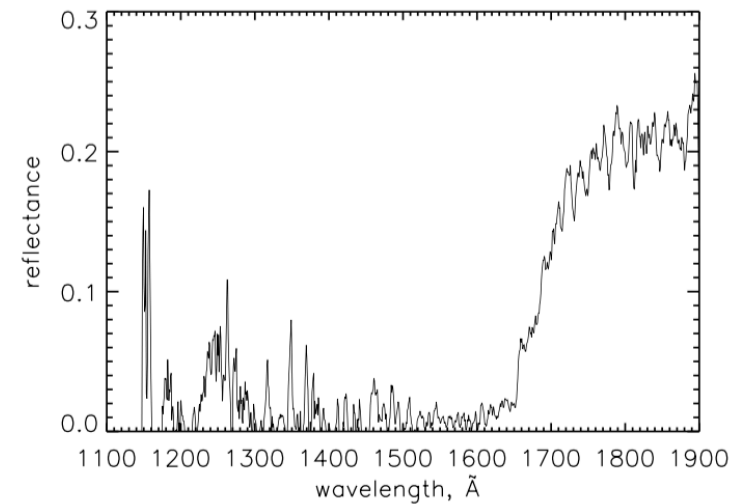
2007-147T09:01:21.000 243669.2 (km)  
Target RA/dec: 133.74, 35.60  
Subsolar lat/lon: -10.15, -150.48  
Sub-s/c lat/lon: -31.69, -157.51



045MI\_ICYLON007



045MI\_ICYLON007





046MI\_ICYLON001\_ISS

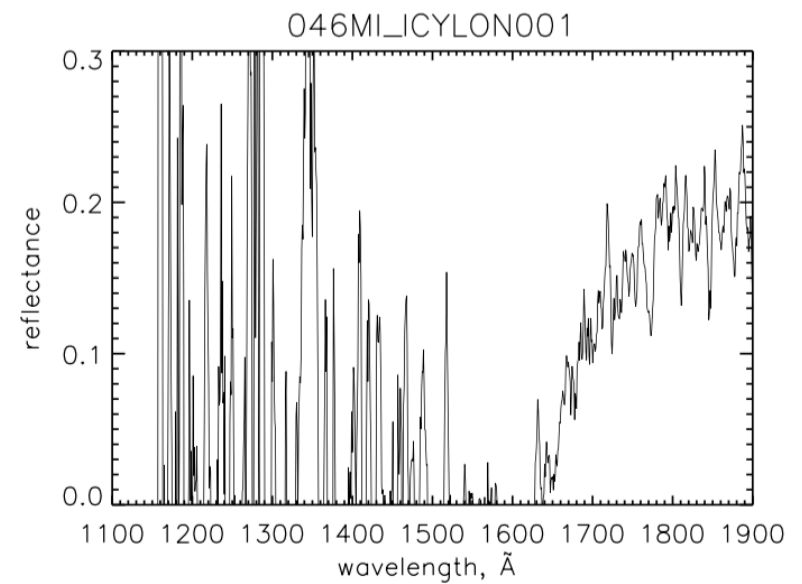
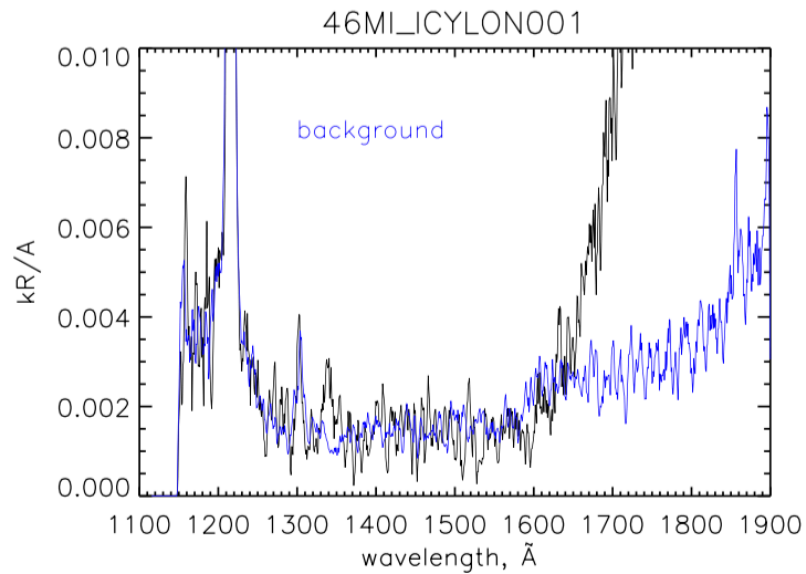
2007-163T16:40

Alt= 616,276 km

Longitude= 277°W

Latitude=5.7°S

Phase= 15.3°



047MI\_ICYLON001\_ISS




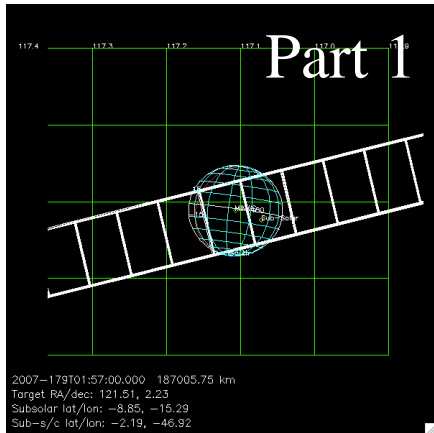

2007-179T01:58

Alt= 191,820 km

Longitude=47°W

Latitude=2°S

Phase=31.8°



051MI\_GLOCOLB001\_ISS



2007-298T20:45

Alt= 1,214,266 km

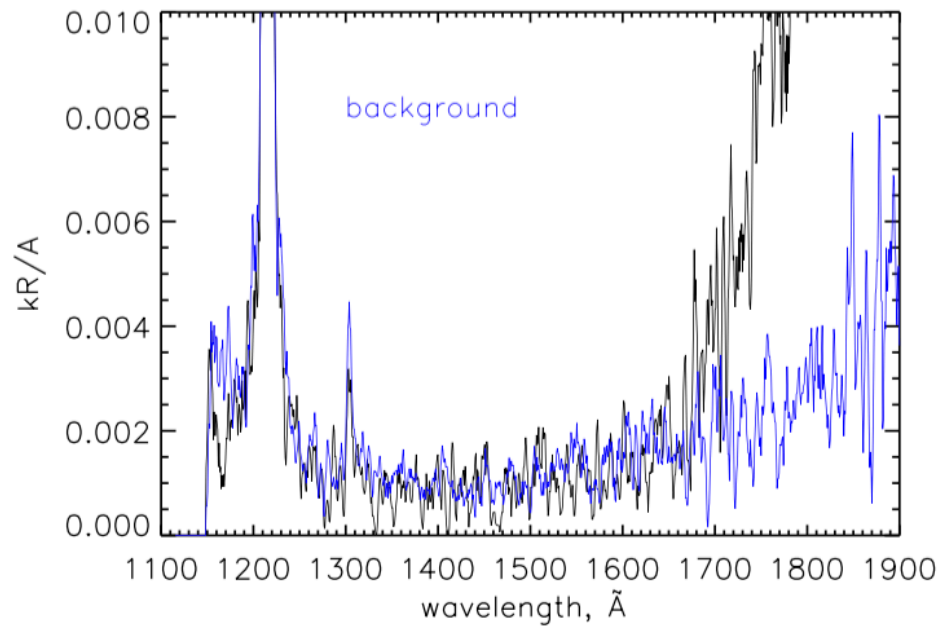
Longitude=50°W

Latitude=0.4°S

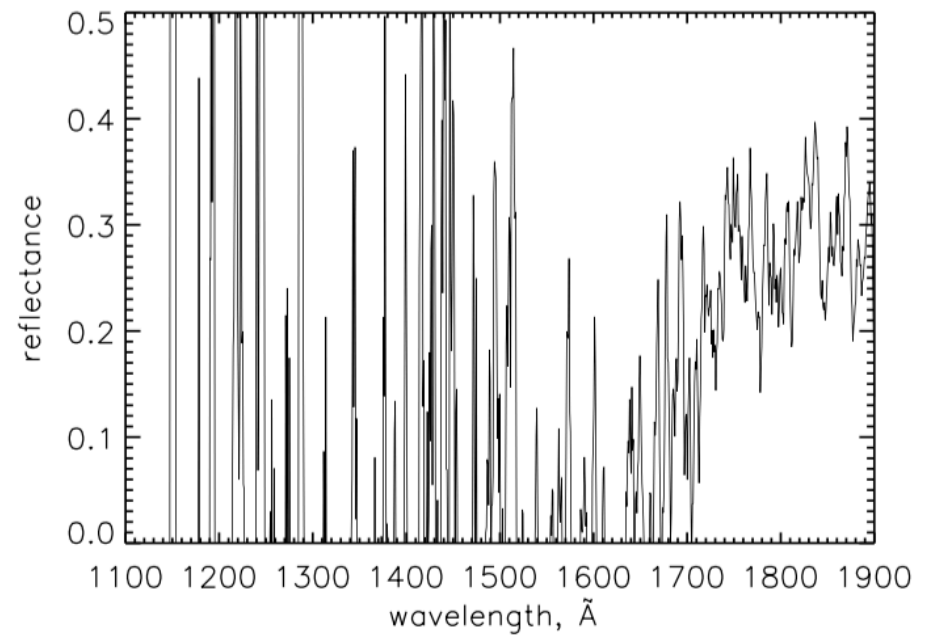
Phase=10.3°



051MI GLOCOLB001



051MI\_GLOCOLB001



051MI\_094W010PH001\_ISS

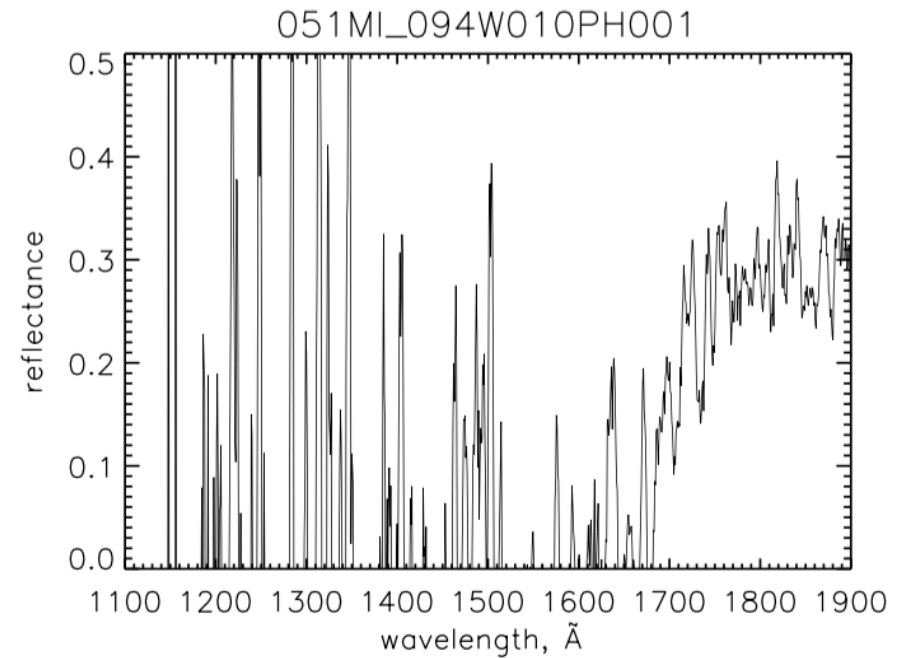
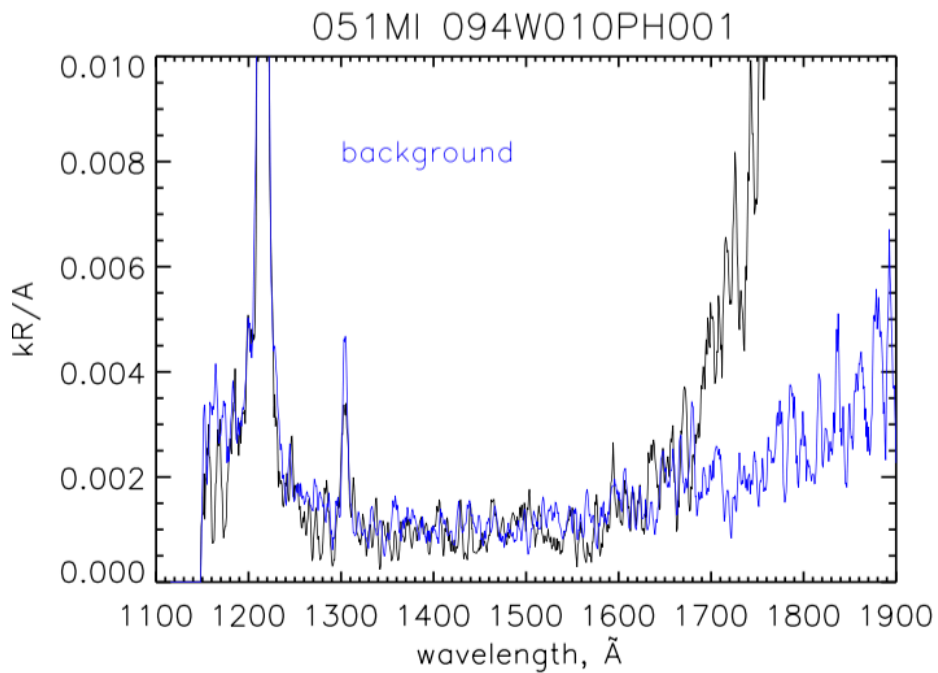


2007-298T23:25

Alt= 1,138,400 km

Longitude=95°W

Latitude=0.3°S

Phase=9.8°



051MI\_166W011PH001\_ISS

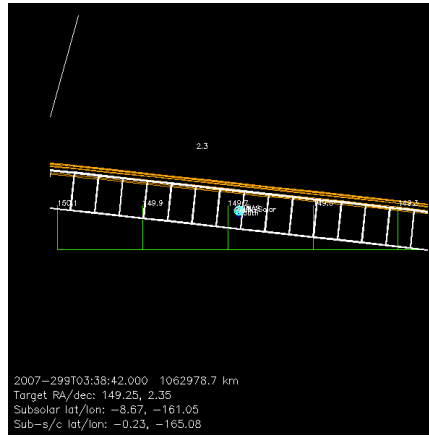

2007-299T03:39

Alt= 1,063,296 km

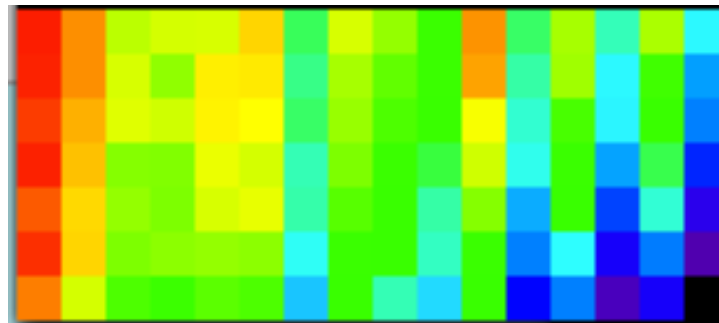
Longitude=167°W

Latitude=0.2°S

Phase=10.9°



Mimas is in front of Saturn



051MI\_310W014PH001\_ISS


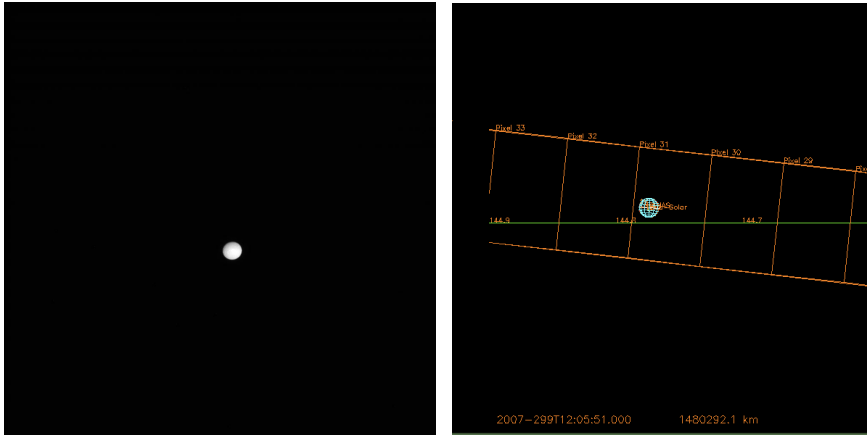
2007-299T12:06

Alt= 1,485,935 km

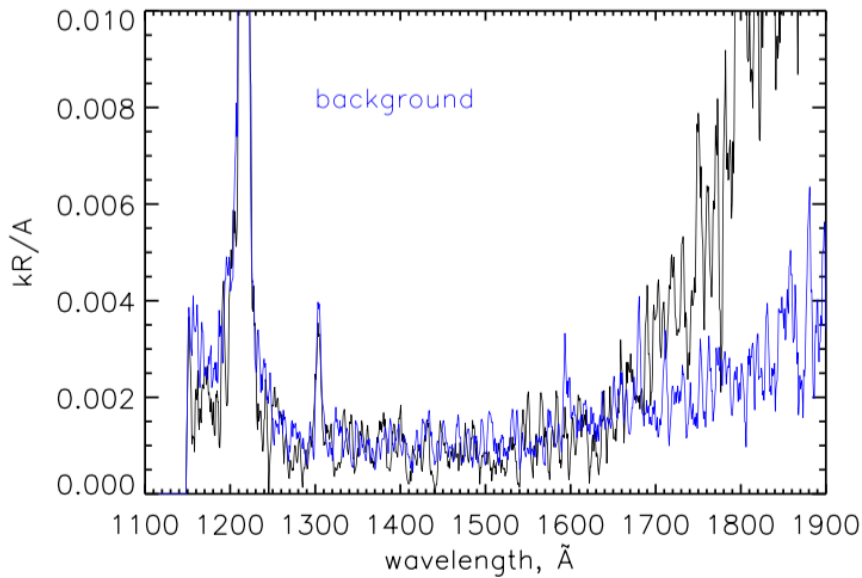
Longitude=308°W

Latitude=0°N

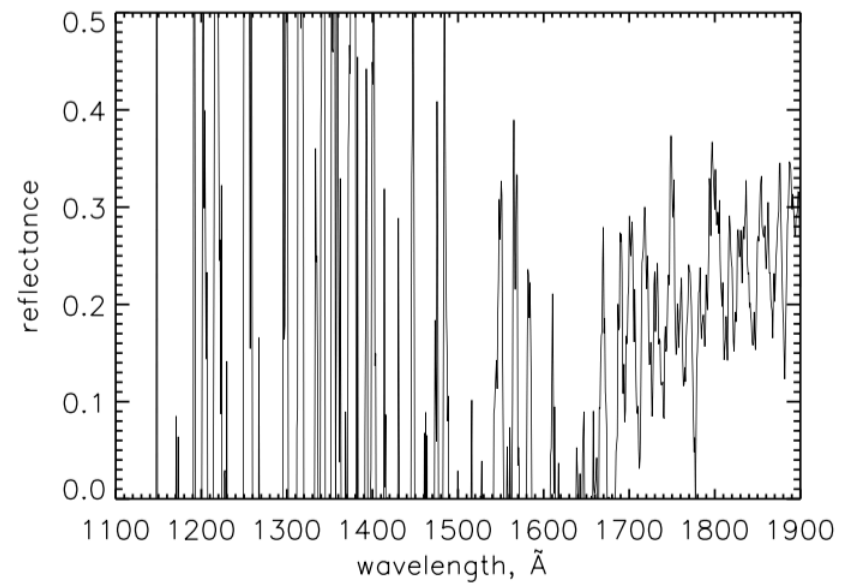
Phase=13.7°



051MI 310W014PH001



051MI\_310W014PH001



051MI\_022W01PH001\_ISS


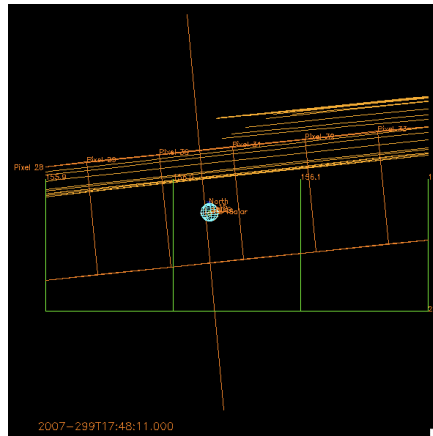

2007-299T17:49

Alt= 1,659,645 km

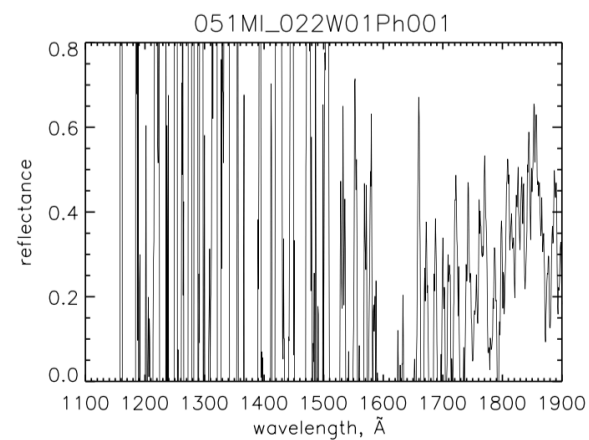
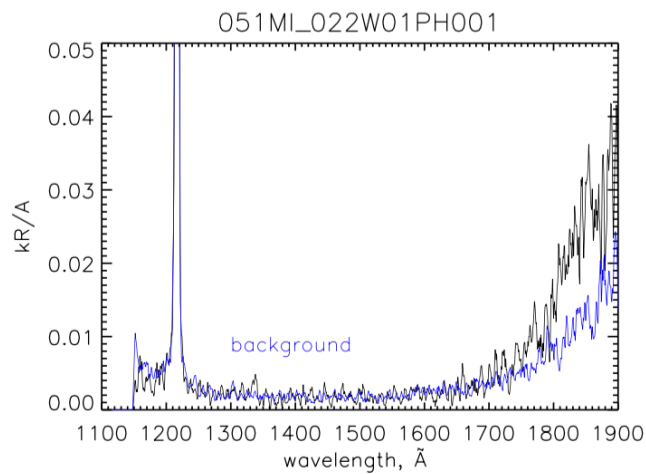
Longitude=21°W

Latitude=0.1°N

Phase=10.5°



Try to pull out a Mimas reflectance spectrum using these records but background is still high and spectrum is pretty ratty ...



051MI\_094W017PH001\_ISS

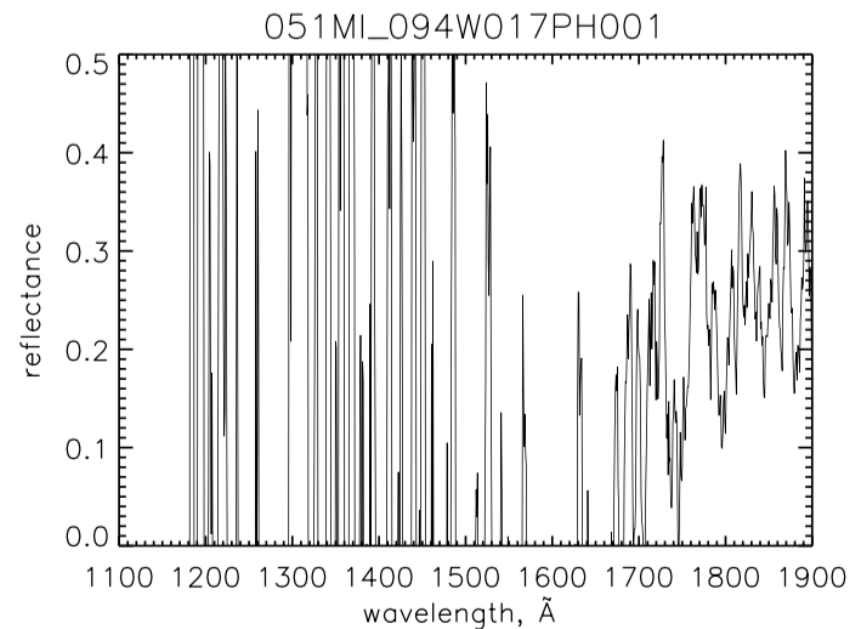
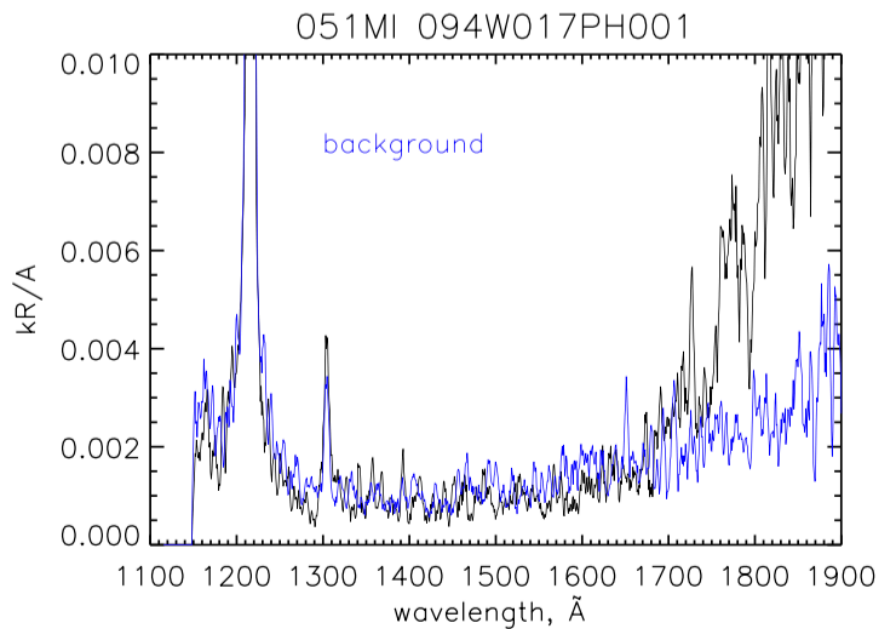

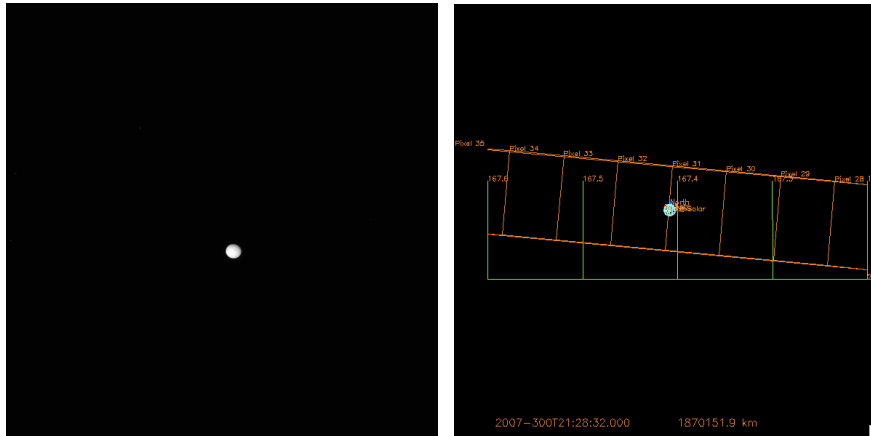
2007-300T21:29

Alt= 1,862,754 km

Longitude=95°W

Latitude=0.6°N

Phase=17.0°

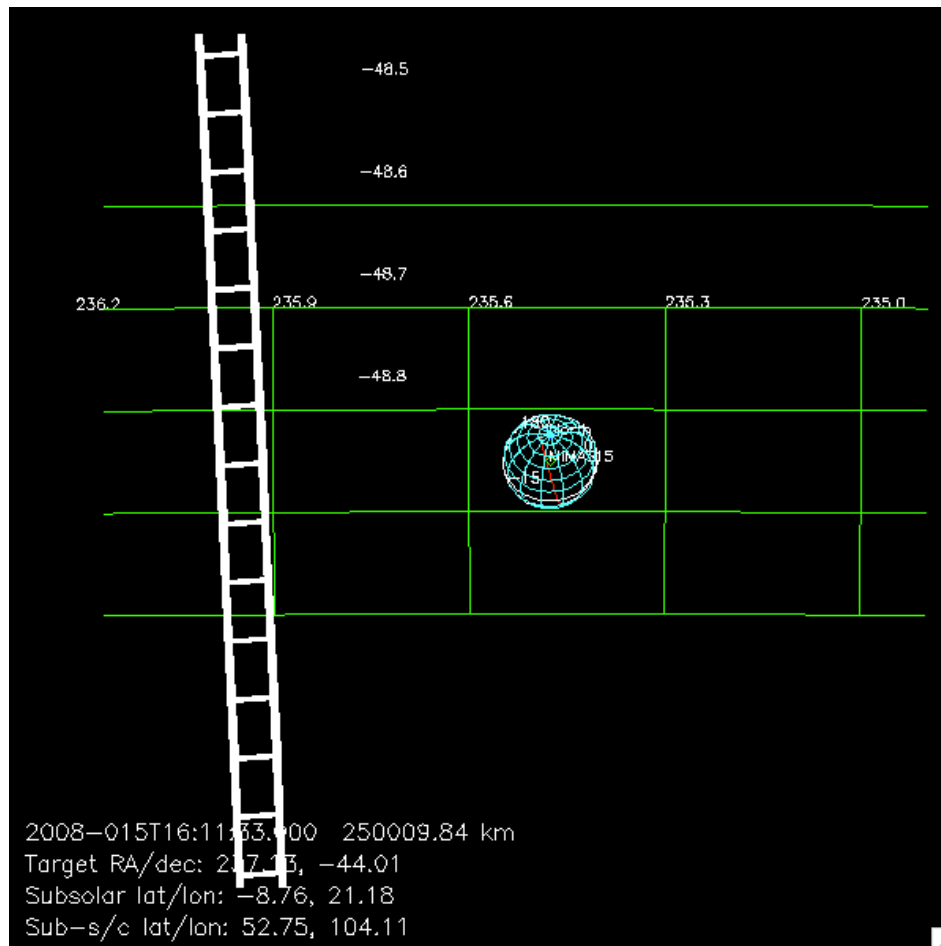




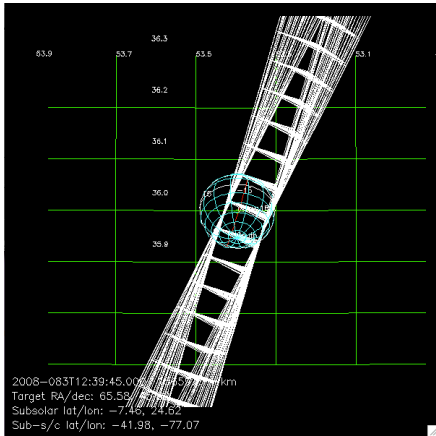
056MI\_ICYLON001\_VIMS  
2008-015T16:12

(no ISS rider)

Uses 30-sec integration period



Mimas not in UVIS slit



(no ISS rider)

062MI\_ICYLON001\_VIMS


2008-083T12:40

Alt= 161,529 km



Longitude=75°W

Latitude=47°

Phase=90°



CIRS\_062MI\_FP1SECLX001



062MI\_ICYLON002\_CIRS

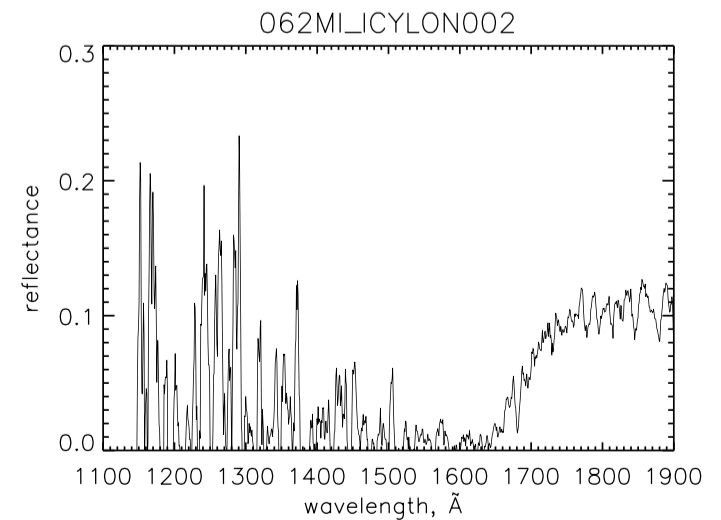
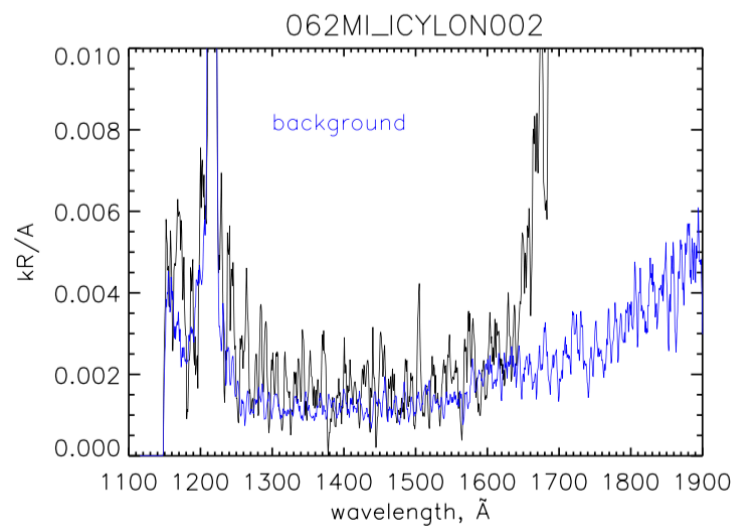

2008-083T15:10

Alt= 269,046 km





Longitude=53°W

Latitude=65°S

Phase=59°



# CIRS\_071MI\_MIMASORS



# 071MI\_ICYLON001\_CIRS

2008-160T22:26


Alt= 240,175 km

Longitude=317°W

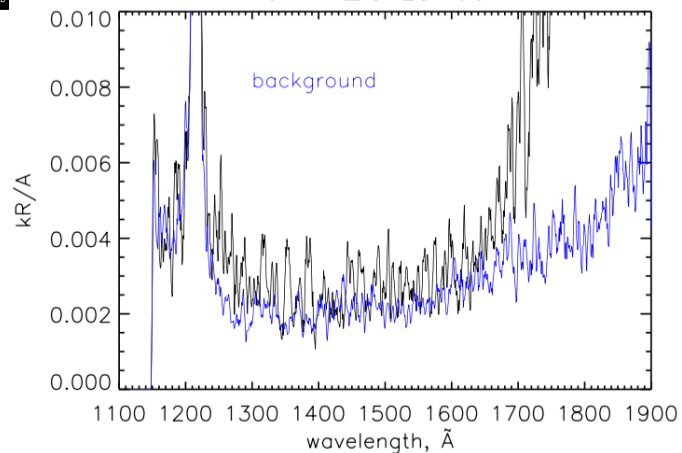
Latitude=38°N

Phase=85°

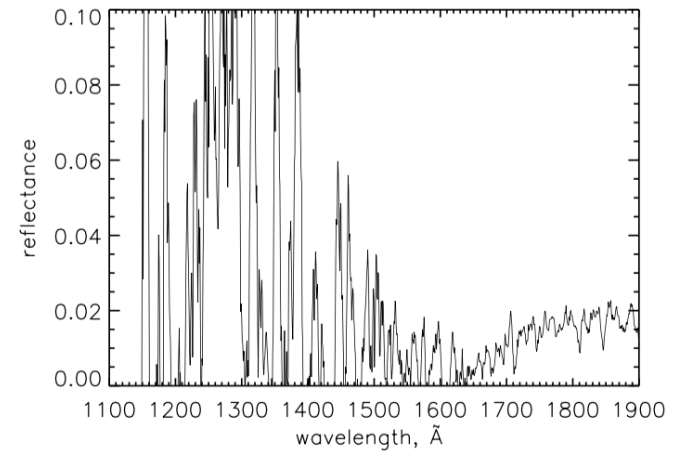
## Part 3



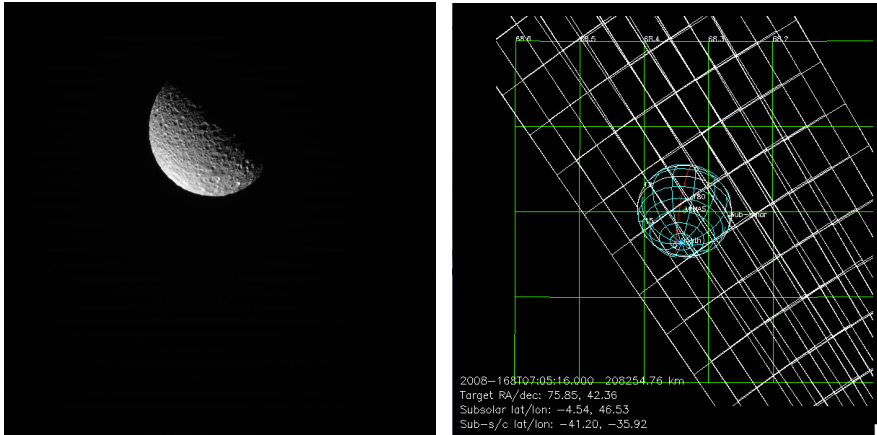
071MI\_ICYLON001



071MI\_ICYLON001



CIRS\_072MI\_MIDIECLN001



072MI\_ICYLON001\_ISS

2008-168T07:06


Alt= 213,193 km

Longitude=34°W

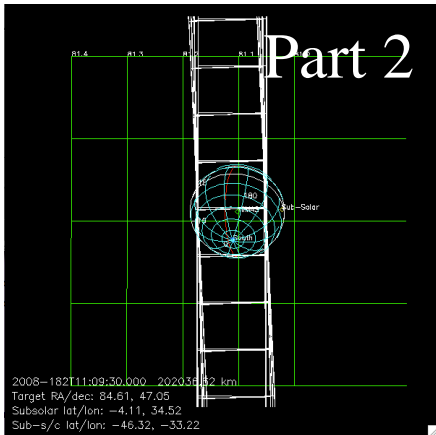


Latitude=42.7°S

Phase=83°

Only the first part of this observation is of Mimas; the others  
(4) are Dione



# ISS\_074MI\_MIMAS001\_CIRS



# 074MI\_MIMAS001\_CIRS

2008-182T10:55

Alt= 195,463 km

Longitude=35°W

Latitude=45°S

Phase=80°

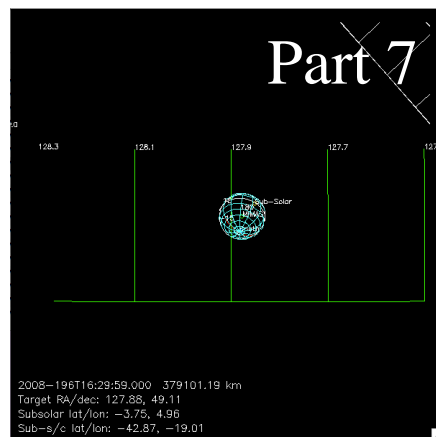
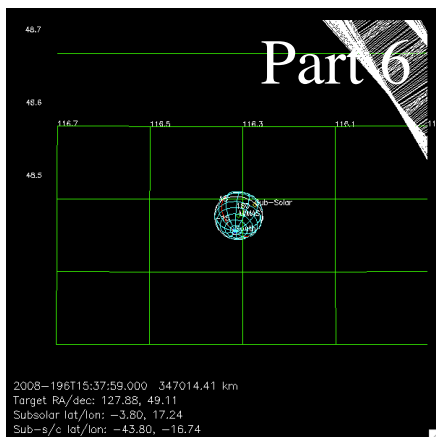
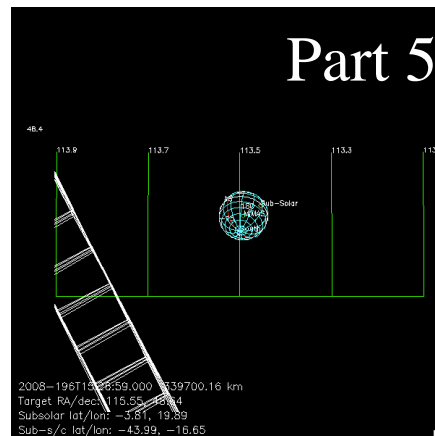



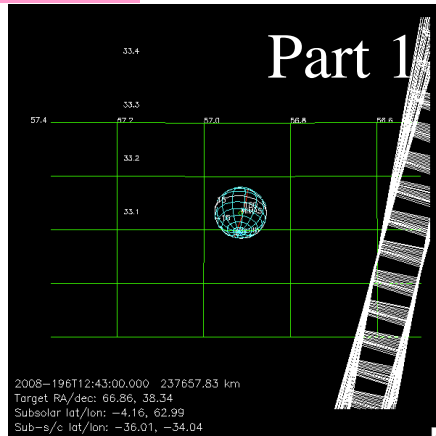
Part 1



Part 2



2008-196T12:44  
 Alt= 316,156 km  
 Longitude=18°W  
 Latitude=44°S  
 Phase=62.1°



Mimas in  
 eclipse  
 15:46:33.2-18:0  
 2:27.464

081MI\_ICYLON002\_ISS

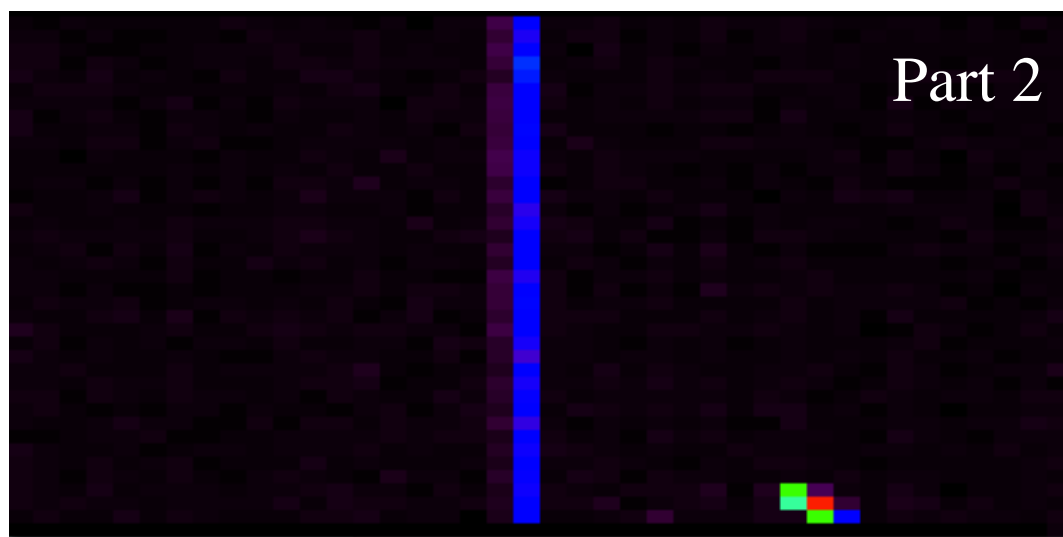
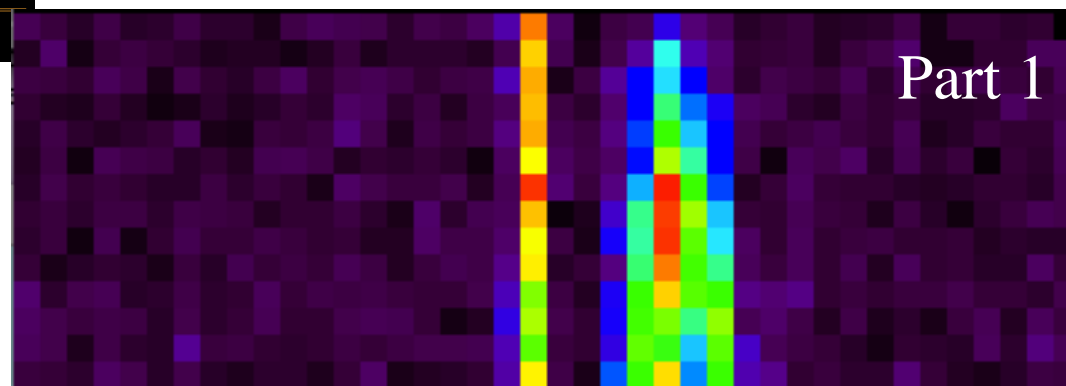
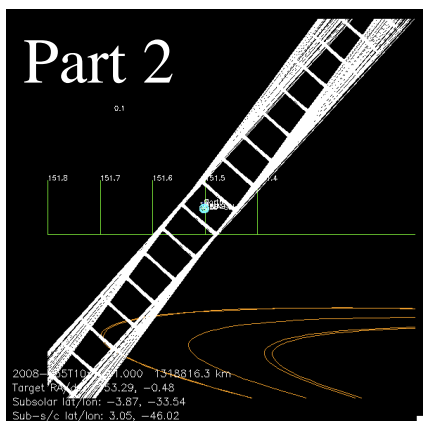
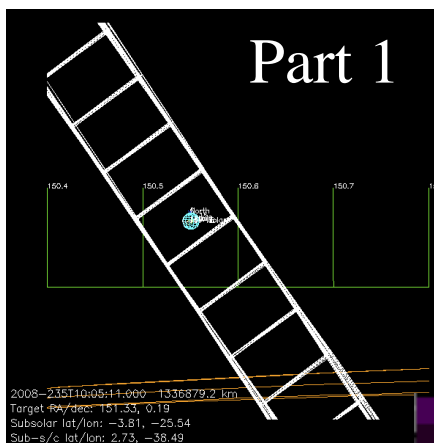

2008-235T10:06

Alt= 1,329,580 km

Longitude=42°W

Latitude=3°N

Phase=15.3°





085MI\_ICYLON001\_ISS

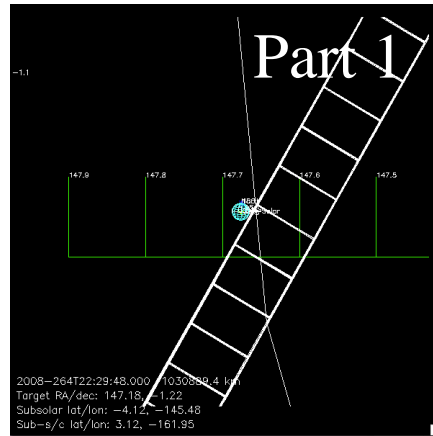
2008-264T22:30

Alt= 1,025,896 km

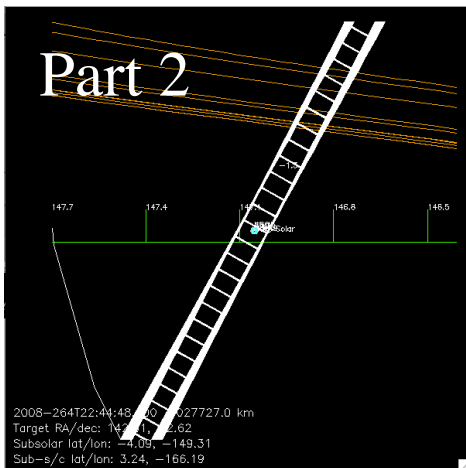
Longitude=180°W

Latitude=3.7°N

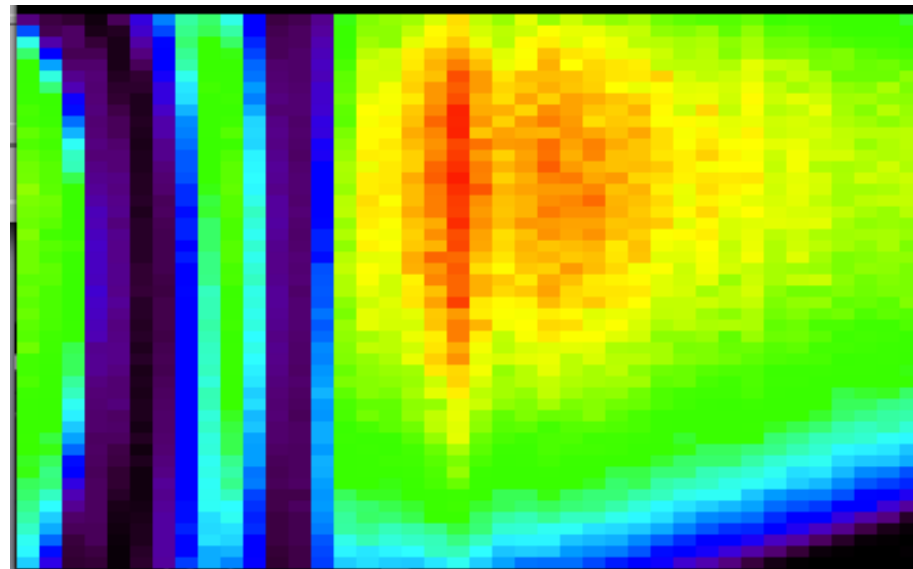
Phase=22.1°



Mostly in front of Saturn



Part 2



ISS\_086MI\_ICYLON001\_PRIME

086MI\_ICYLON001\_ISS

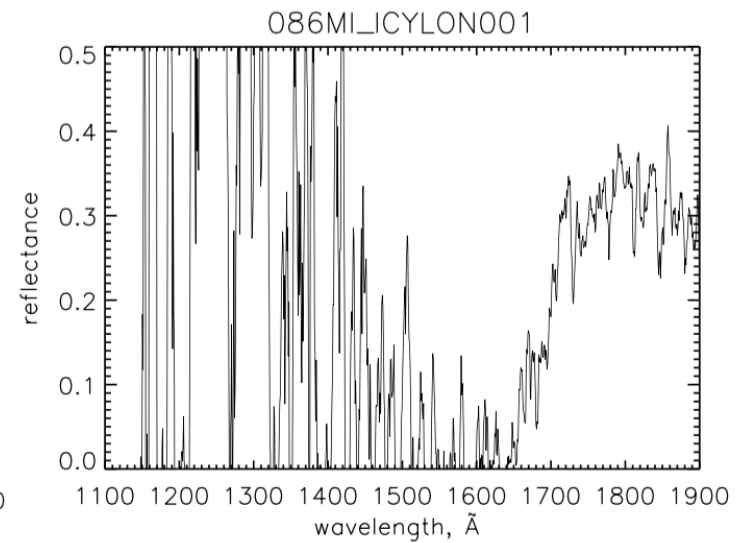
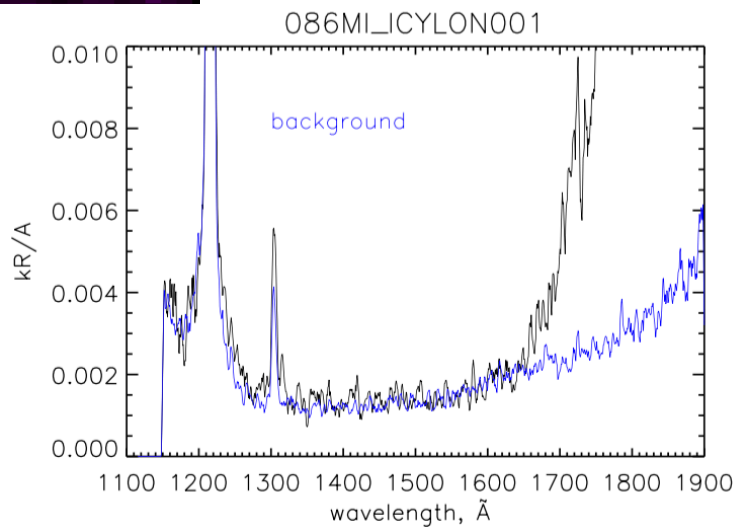
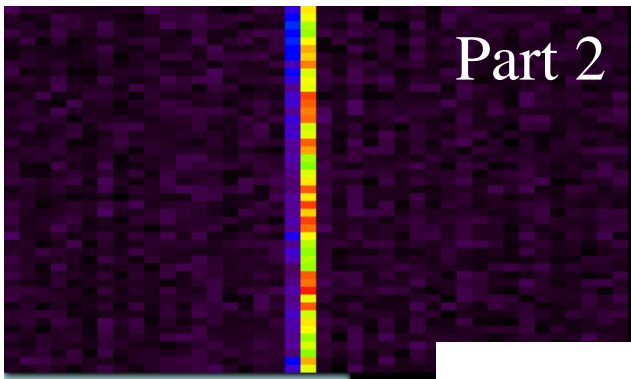
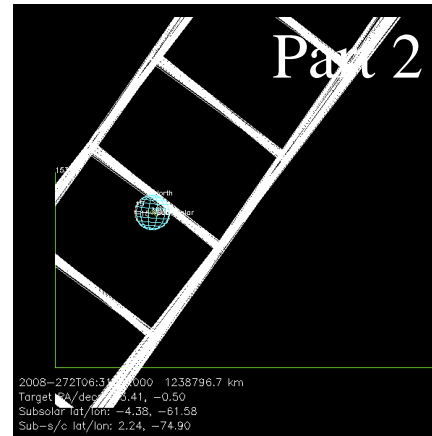
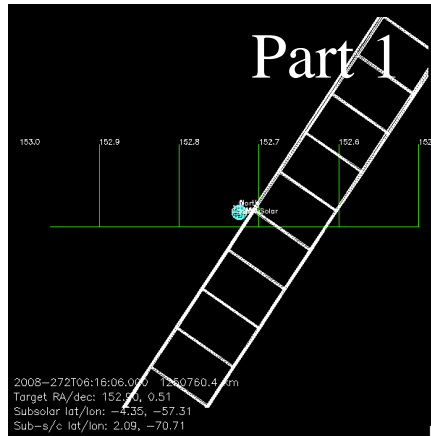

2008-272T06:17

Alt= 1,201,242 km

Longitude=88°W

Latitude=2.7°N

Phase=14.2°



ISS\_087MI\_100W015PH001\_PRIME

087MI\_ICYLON001\_ISS

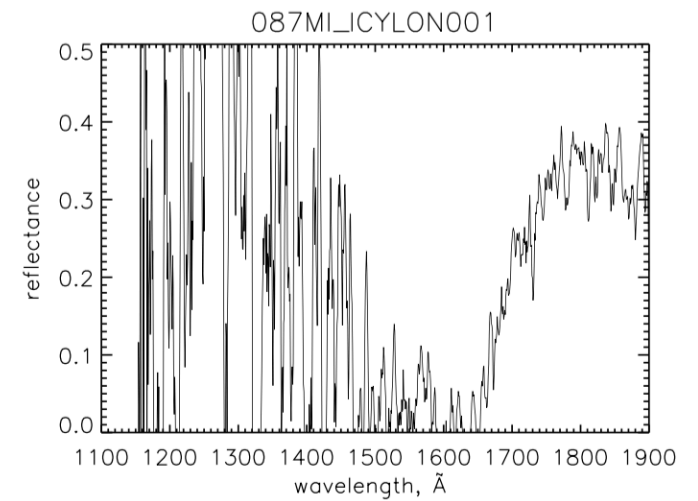
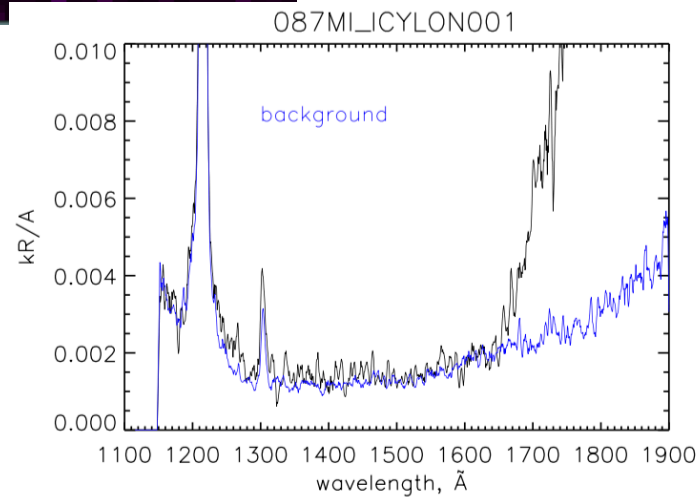
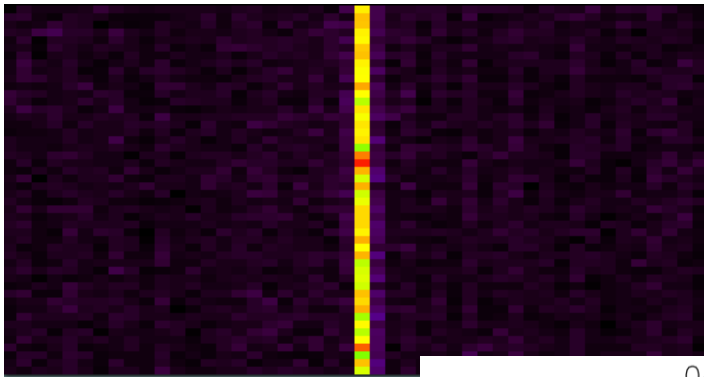
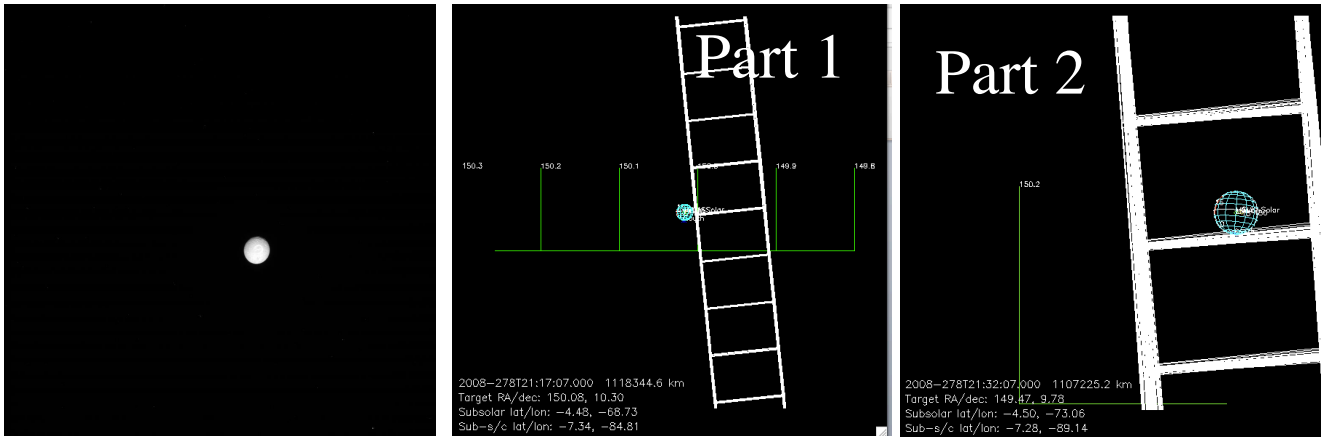
2008-278T21:18

Alt= 1,072,448 km

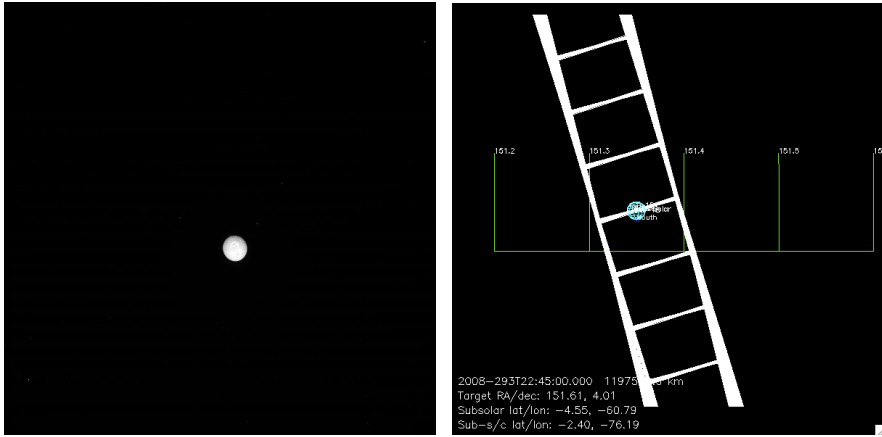
Longitude=103°W

Latitude=7°S

Phase=14.9°



ISS\_089MI\_100W014PH001\_PRIME



089MI\_ICYLON001\_ISS

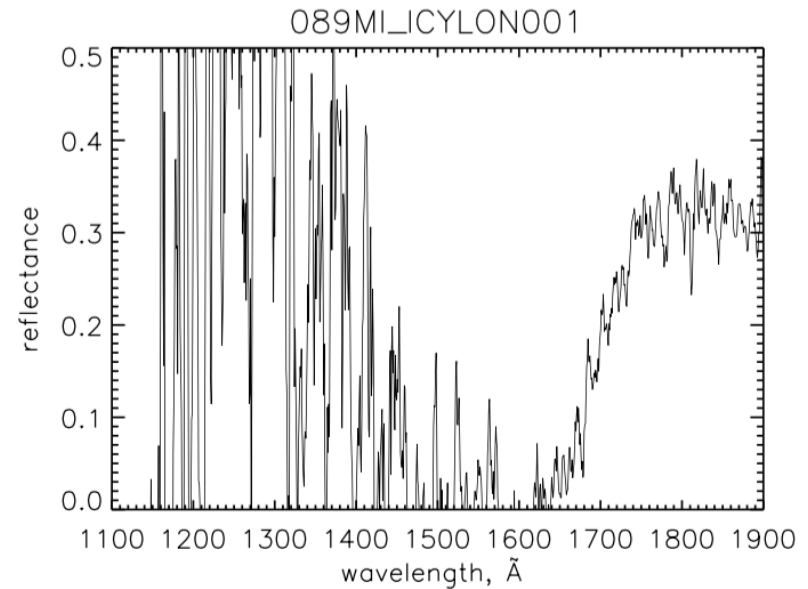
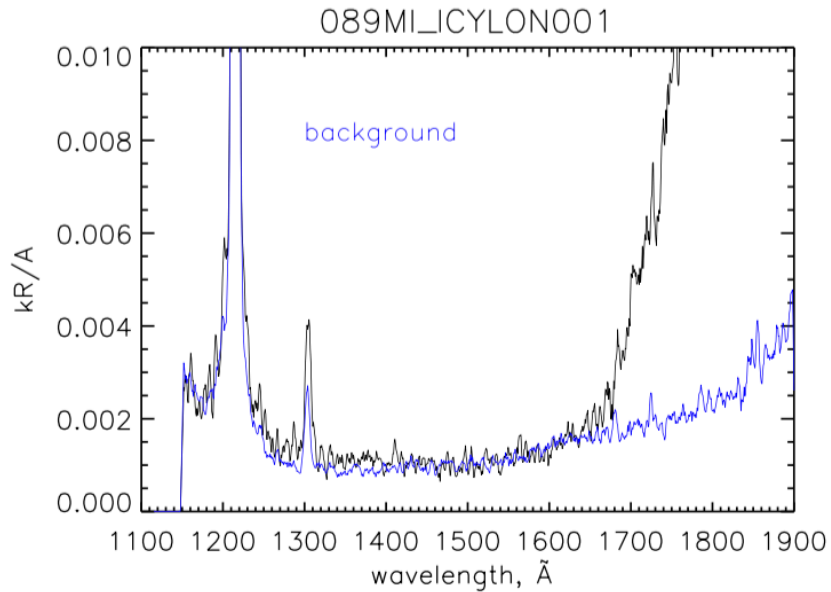
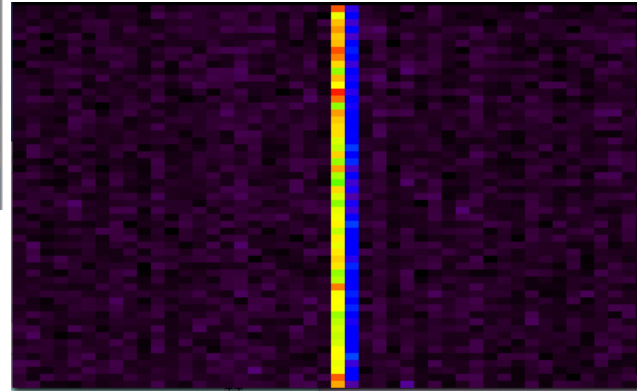
2008-293T22:46

Alt= 1,155,108 km

Longitude= 92°W

Latitude=2°S

Phase=14.2°



# 090MI\_ICYLON002\_ISS

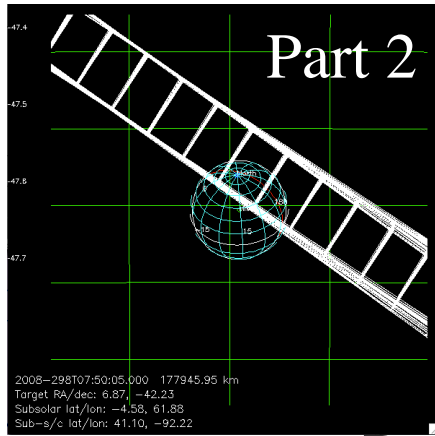
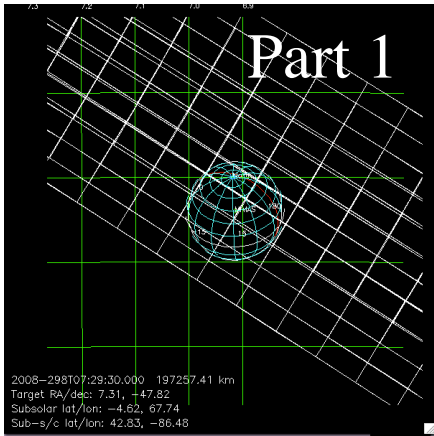
2008-298T07:30

Alt= 189,598 km


Longitude=89°W

Latitude=42.2°N

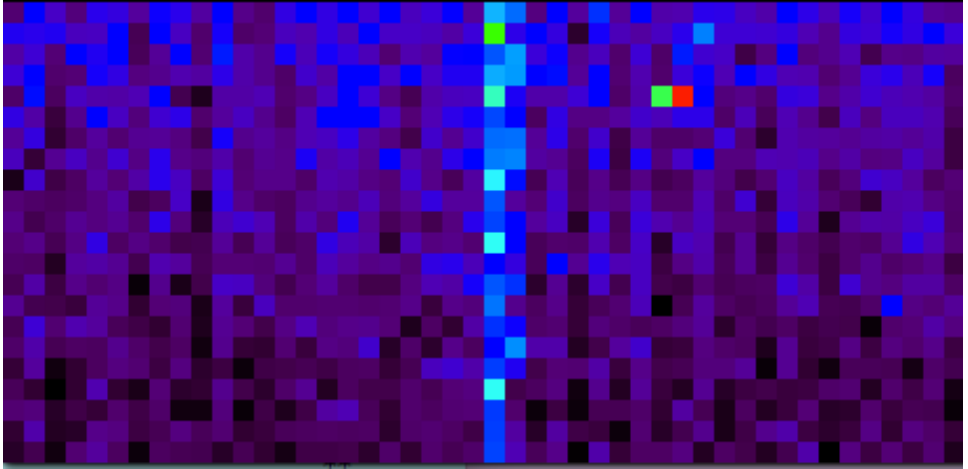
Phase=135.8°



Part 1



Part 2



# 093MI\_ICYSTARE001\_PRIME

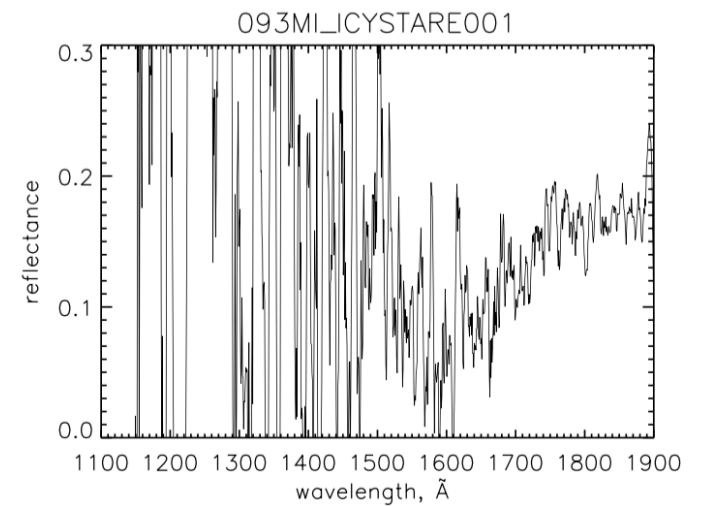
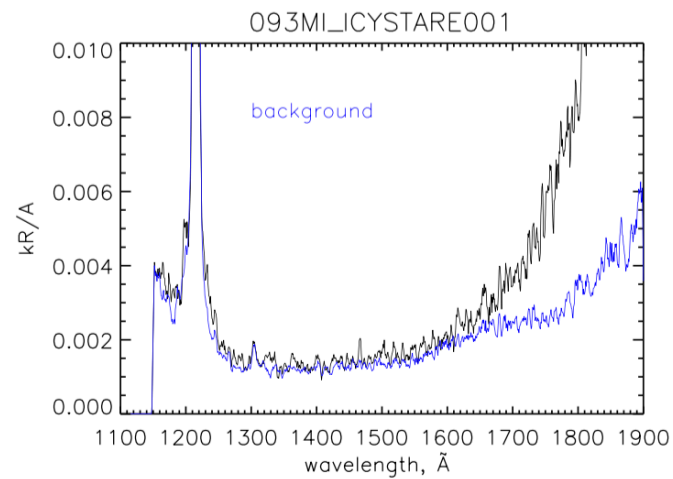

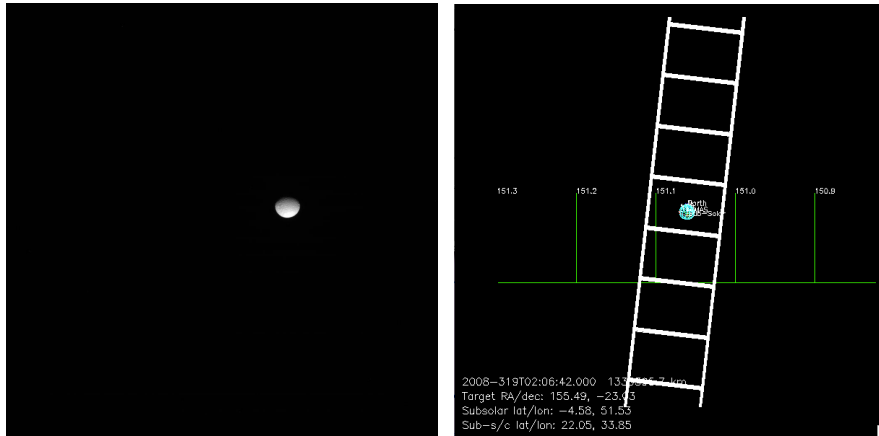
2008-319T02:06

Alt= 1,350,151 km

Longitude=339°W

Latitude=21.7°N

Phase=33.6°



101MI\_ICYLON001\_ISS

2009-023T14:26

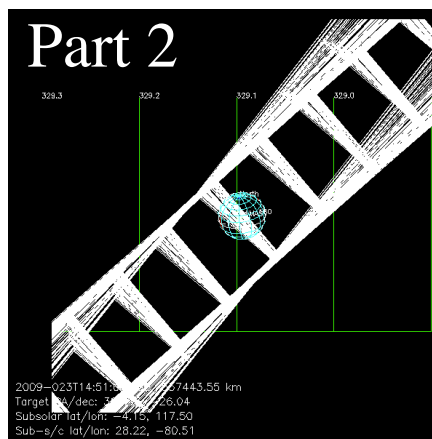
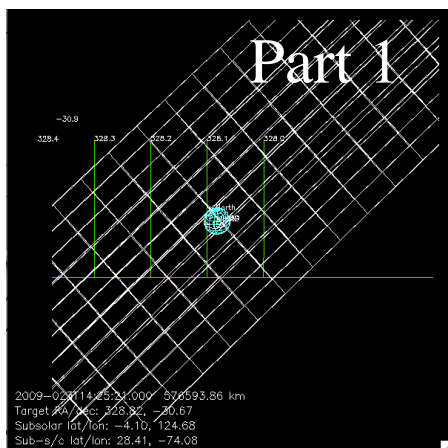
Alt= 569,733 km

Lon=76°W


Latitude=28.4°N

Phase=149.8°


Low SNR





Part 1



Part 2



ISS\_113MI\_063W011PH001\_PRIME



113MI\_ICYLON001\_ISS

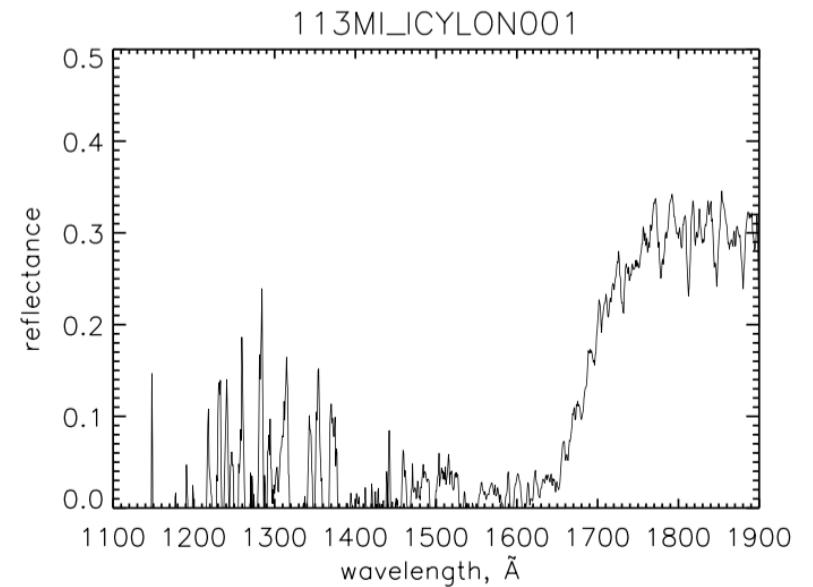
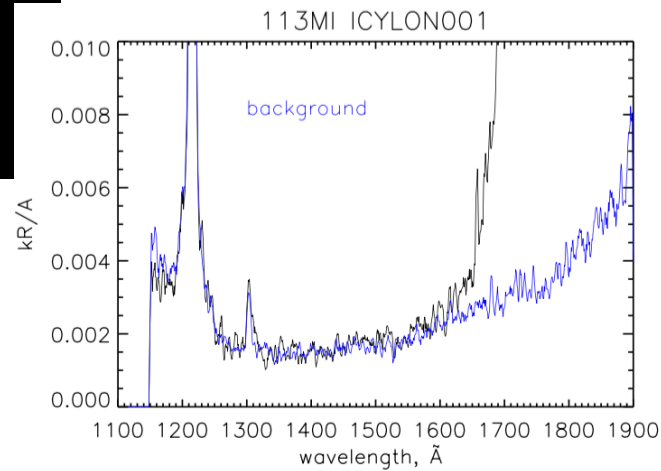
2009-176T18:15

Alt= 572,337 km

Longitude=72°W

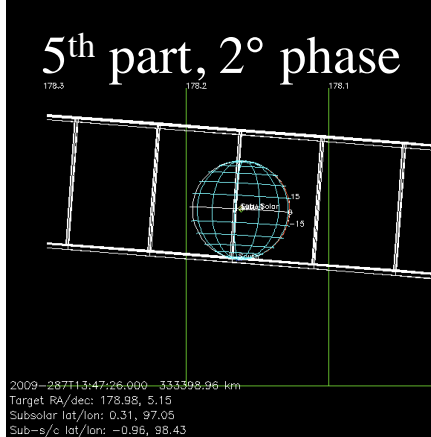
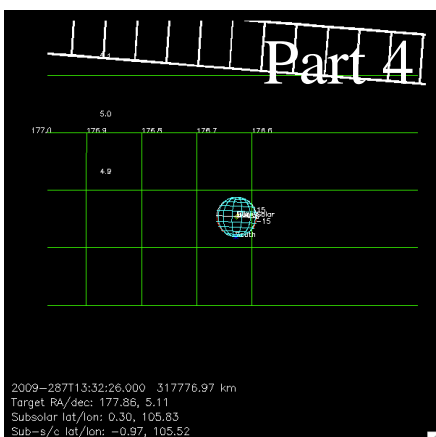

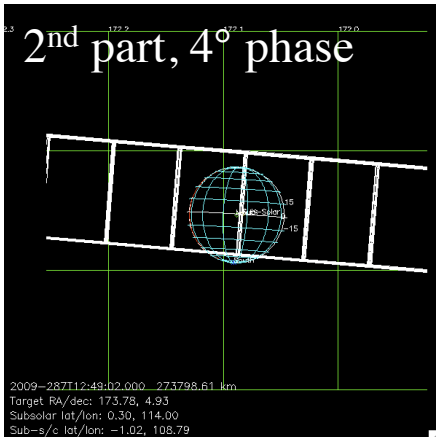
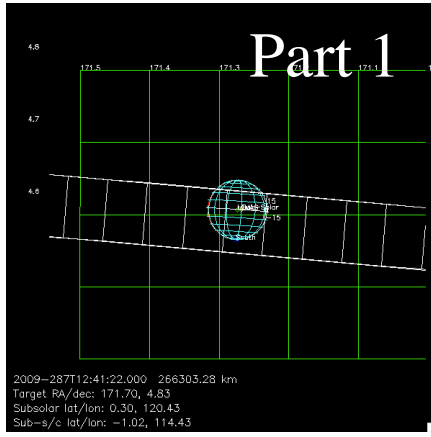

Latitude=12°N

Phase=12.7°





# ISS\_119MI\_LOWPHASE001



# 119MI\_ICYLON001\_ISS

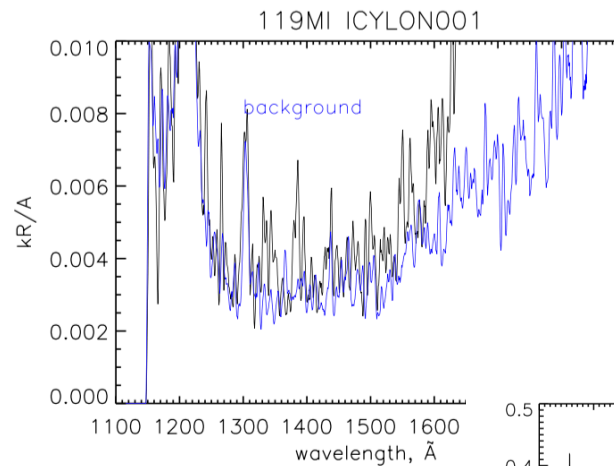
2009-287T12:42

Alt= 337,627 km

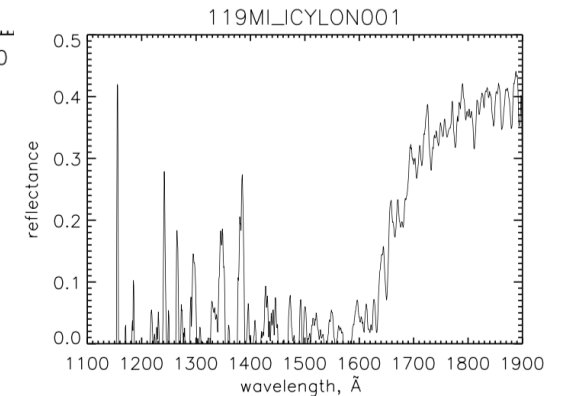
Longitude=258°W

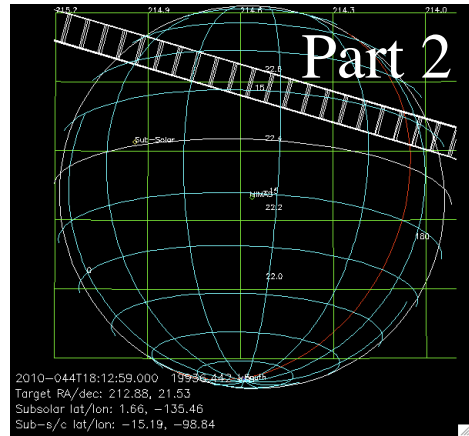
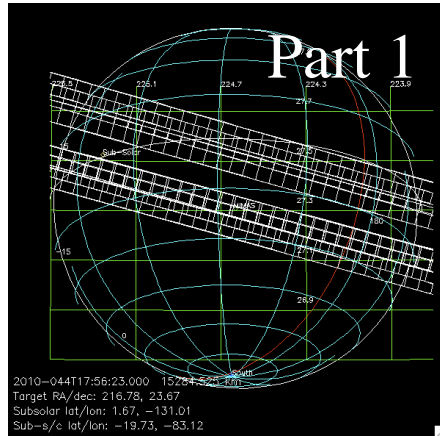
Latitude=1°S

Phase=2.1° (part 5)



**Part 5**





126MI\_ICYLON001\_ISS

2010-044T17:57


Alt= 16,826 km

Lon=89°W

Latitude=17.9°S

Phase=44.6°

Part 1



# 126MI\_ICYLON002\_ISS

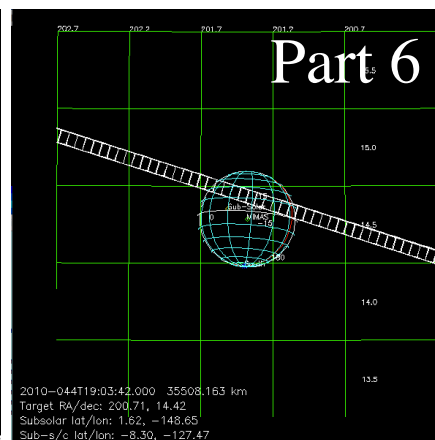
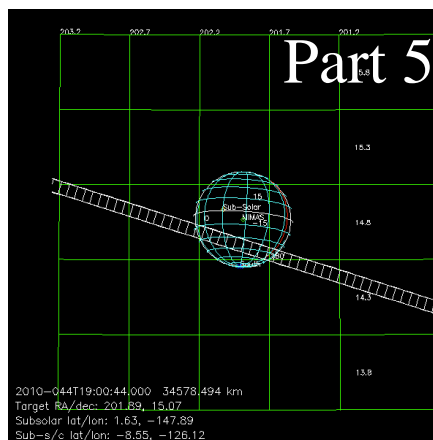

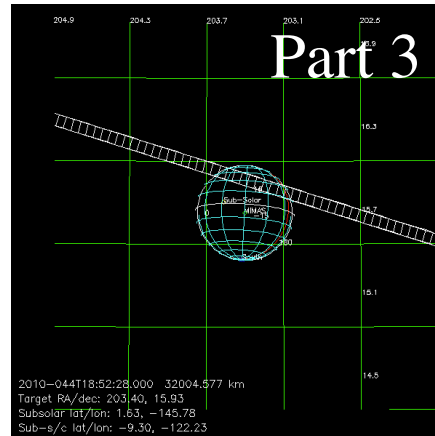


2010-044T18:47

Alt= 29,926 km

Longitude=119°W

Latitude=10°S

Phase=27.5°



Part 6



# 126MI\_ICYLON003\_CIRS


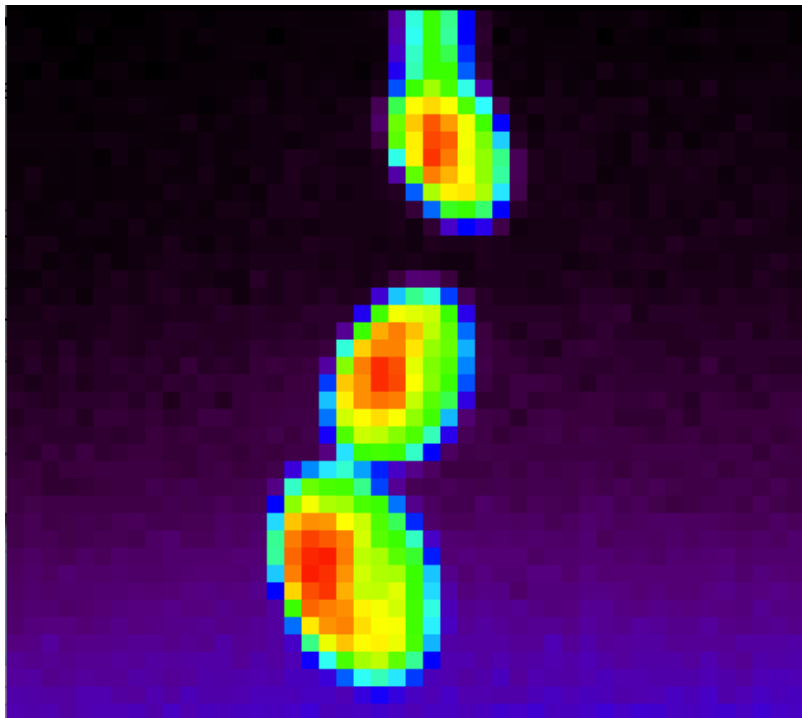
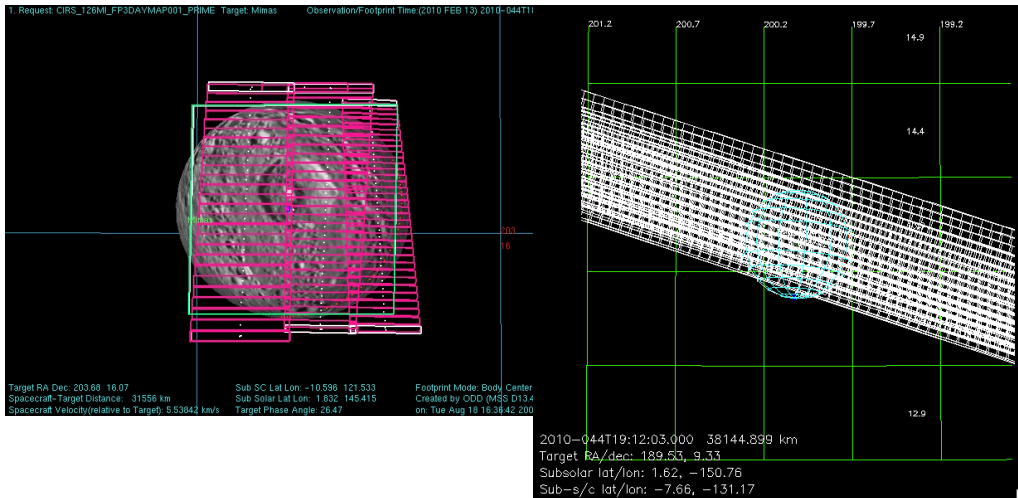
2010-044T19:13

Alt= 51,565 km


Longitude=147°W

Latitude=5.5°S

Phase=16.4°



Swath 1 only



126MI\_ICYLON004\_ISS

2010-044T20:37


Alt= 70,834 km

Longitude=165°W

Latitude=3.6°S

Phase=10.2°

In front of Saturn part of the time



CIRS\_139MI\_MIMAS001\_PRIME

26-part obs

139MI\_ICYECL001\_CIRS

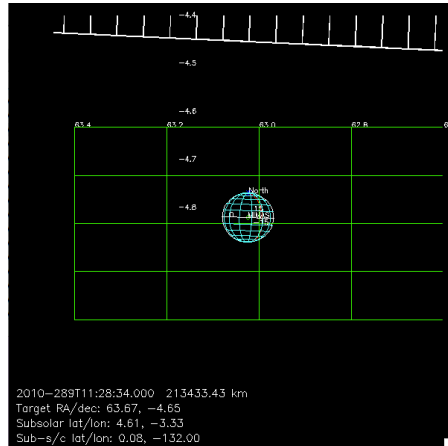
2010-289T11:30-16:59

Alt= 210,100 km

Longitude=133°W

Latitude=0.1°N

Phase=124.8°




Mimas in solar eclipse 10:18:28-12:33:51

In front of Saturn 14:26-17:20

No bigger than 3.78 mrad across

## 11-part obs



144MI\_ICYLON001\_CIRS

2011-030T20:51

Alt= 261,826 km

Longitude= 89°W

Latitude=0.5°N

Phase=125°

144MI\_ICYLON002\_ISS

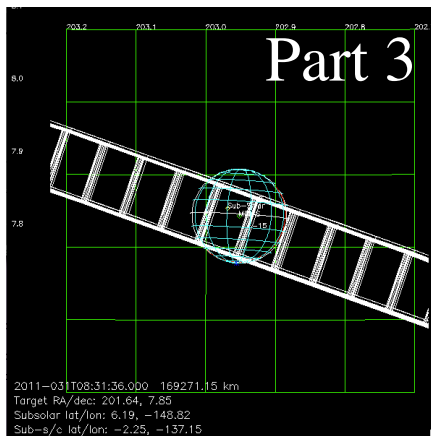


2011-031T07:54

Alt= 166,848 km

Lon=128°W

Latitude=2°S

Phase=16°



Part 1



Part 2



Part 3





144MI\_ICYLON003\_VIMS

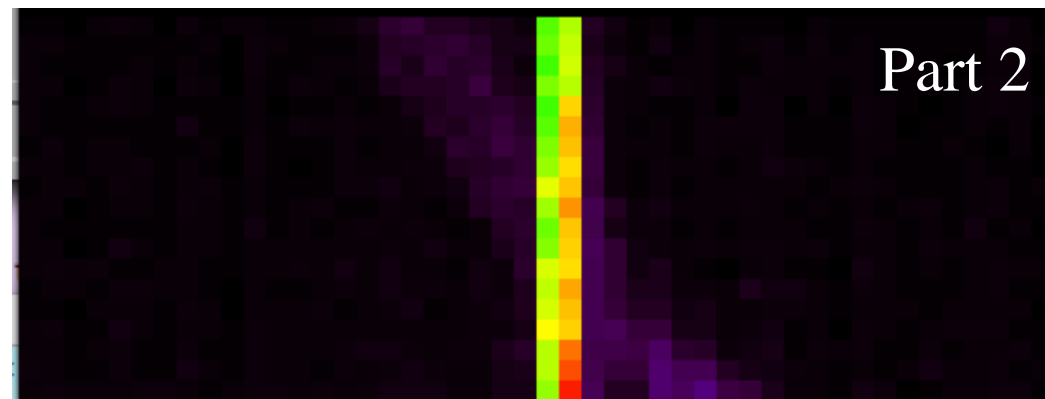

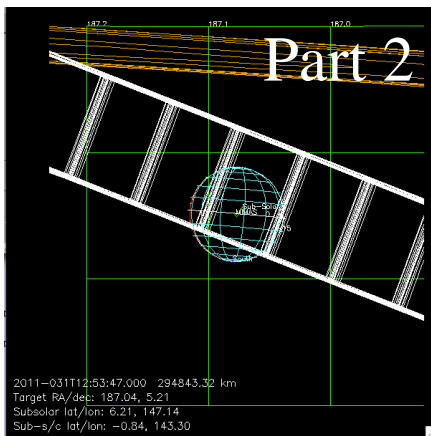
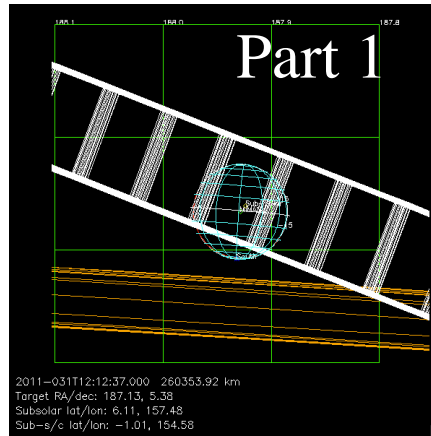
2011-031T12:13

Alt= 274,819 km

Longitude=210°W

Latitude=1°S

Phase=8.9°



144MI\_ICYLON004\_PRIME

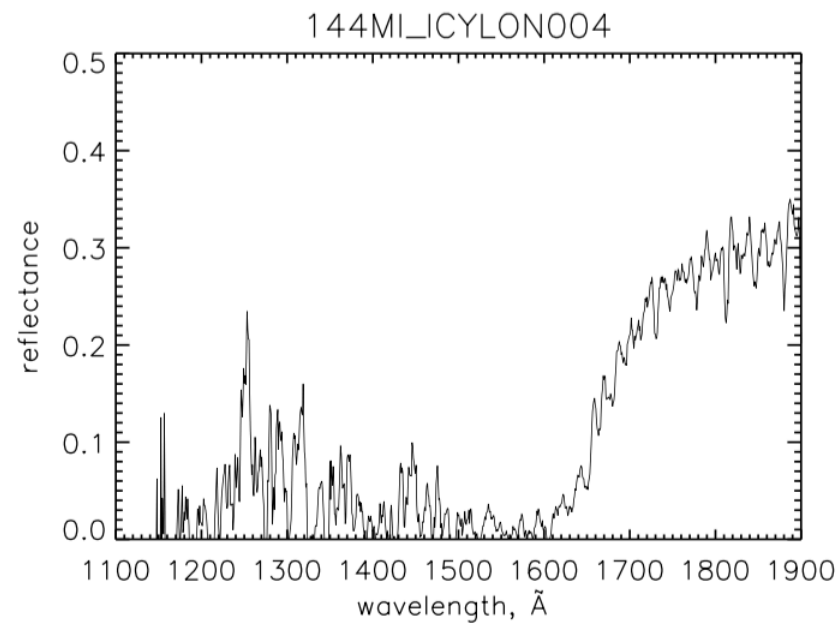
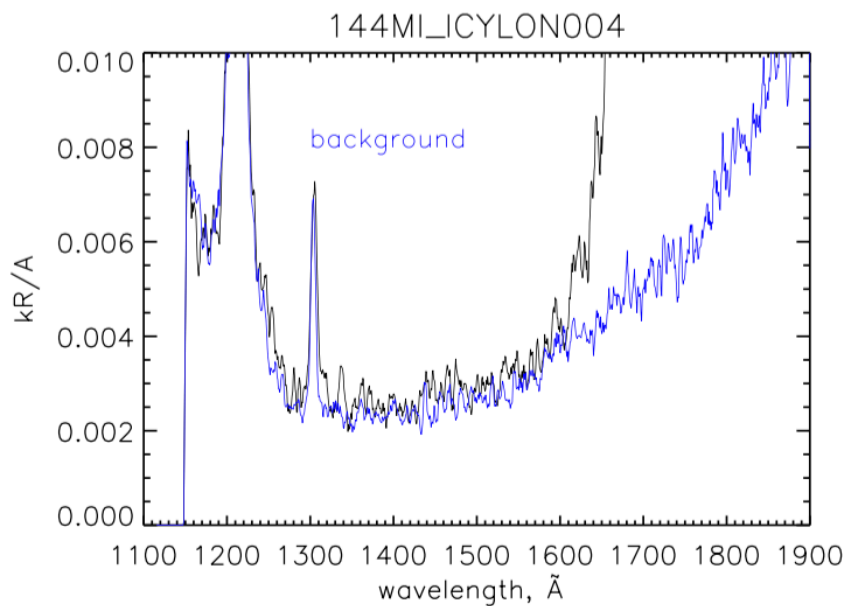
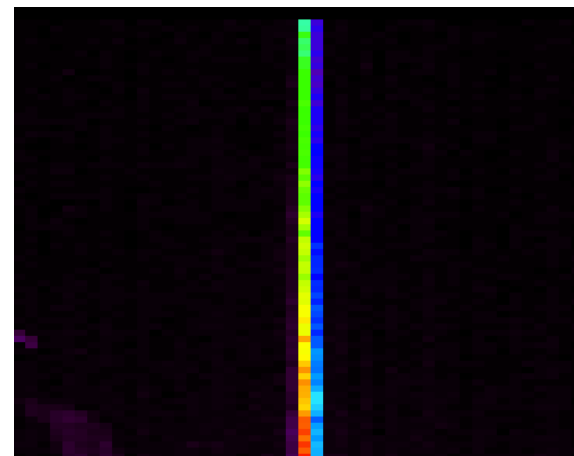
2011-031T13:32

Alt= 404,134 km

Longitude=244°W

Latitude=0.5°S

Phase=8°



167MI\_ICYLON001\_CIRS

2012-157T04:20

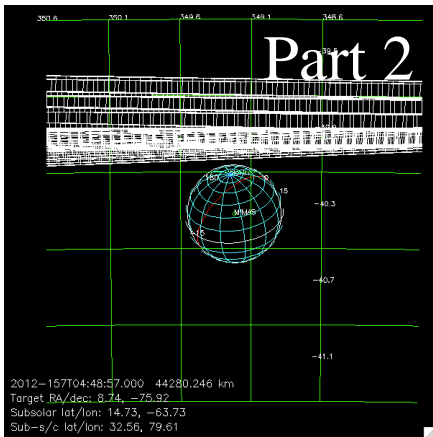
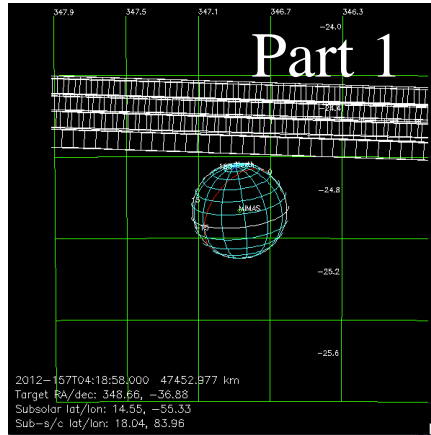
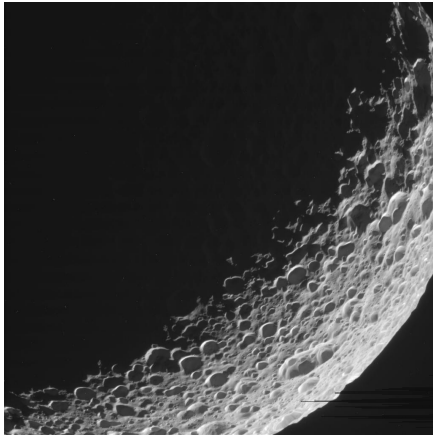
Alt= 45,774 km

Longitude=278°W


Latitude=23.7°N

Phase=126°

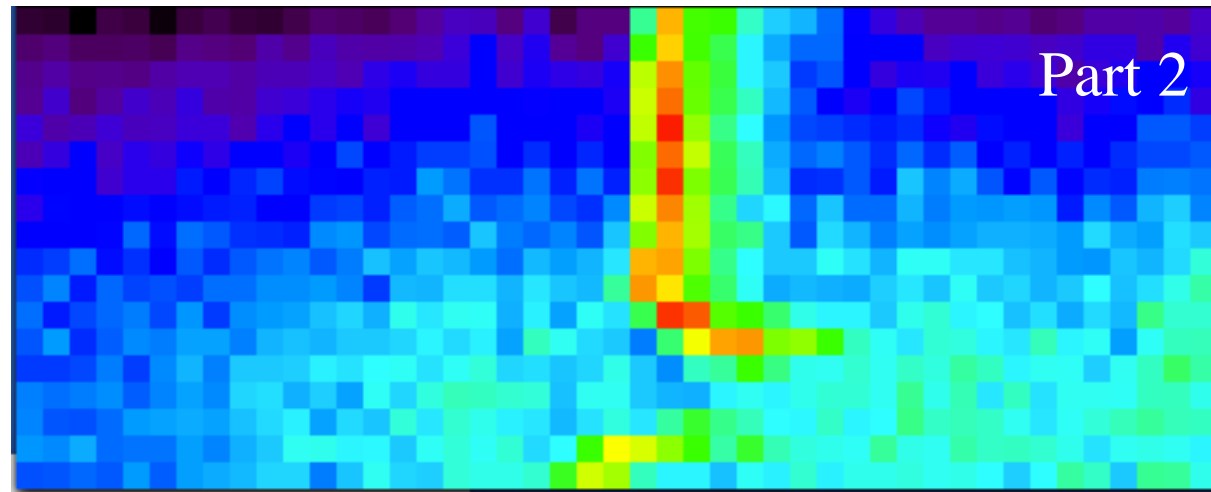
Fast scans?



Part 1



Part 2



# 167MI\_ICYMAP001\_CIRS

2012-157T07:02

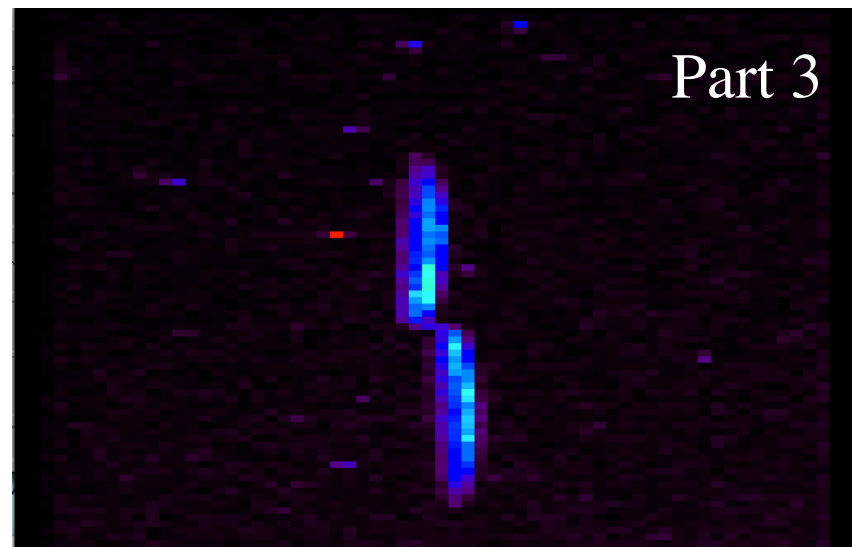
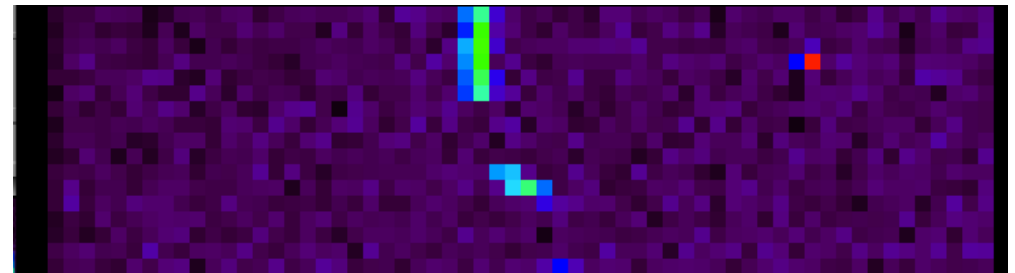
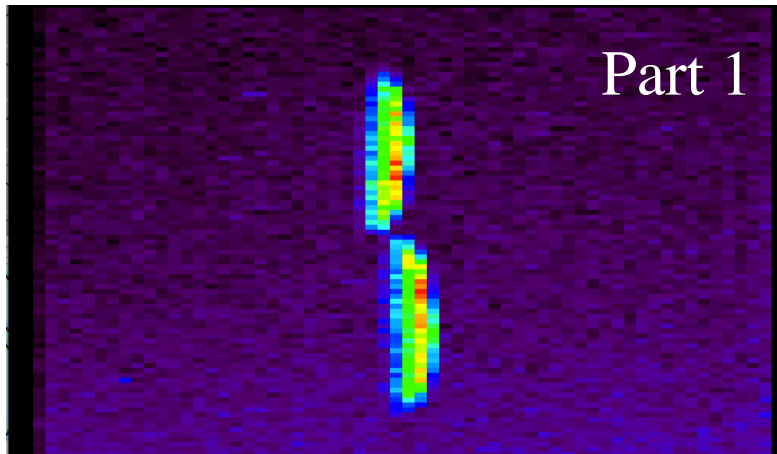

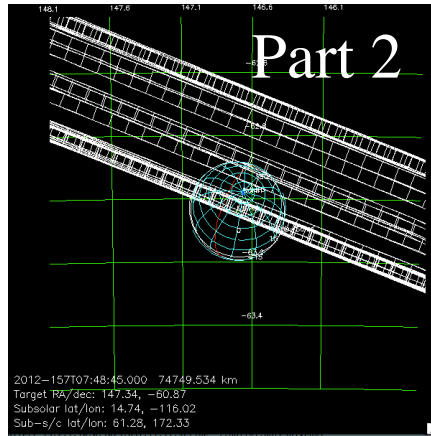

Alt= 67,247 km

Longitude=191°W

Latitude=67.5°N

Phase=73°

Part 2 (fast scan)



170MI\_LOPHASE001\_PIE

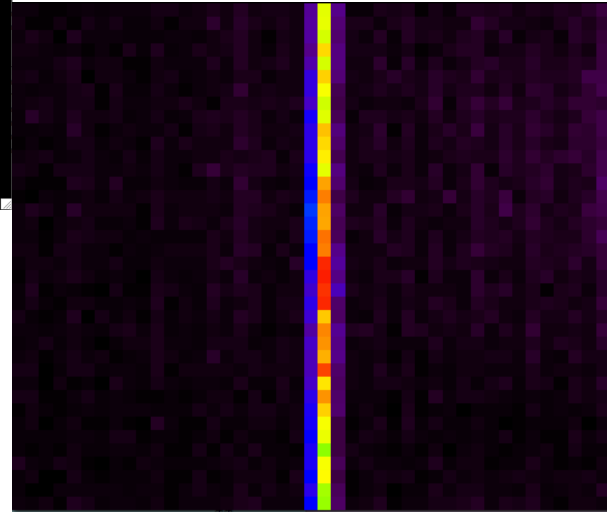

2012-226T19:38

Alt= 807,118 km

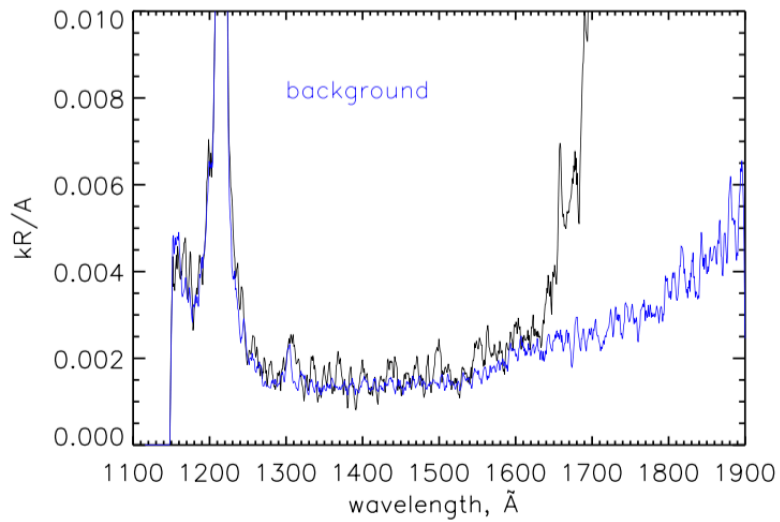
Longitude=24°W

Latitude=13°N

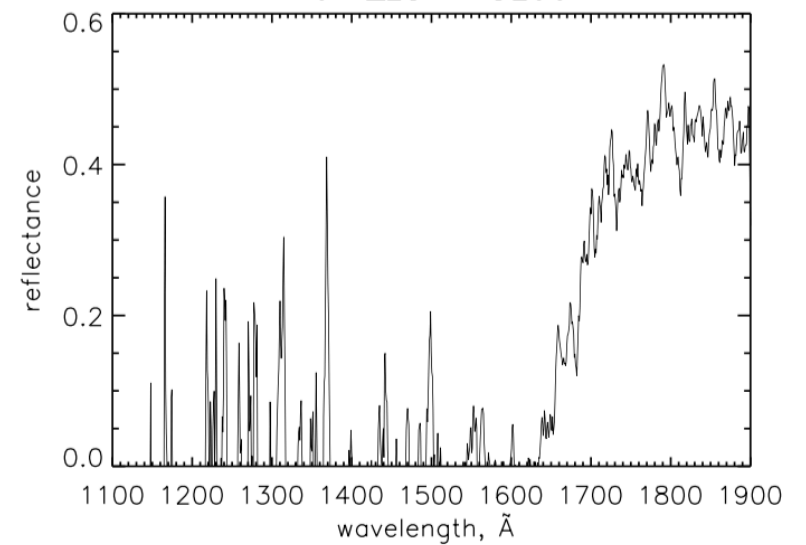
Phase=1.6°



170MI\_LOPHASE001



170MI\_LOPHASE001



172MI\_ICYLON001\_ISS


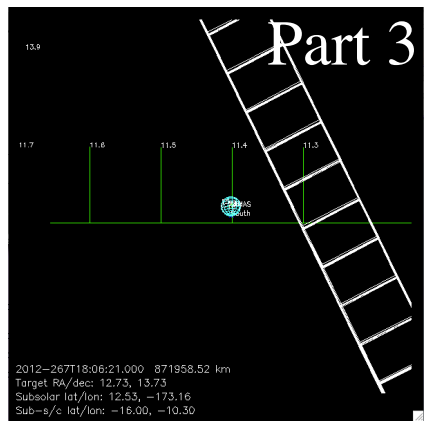
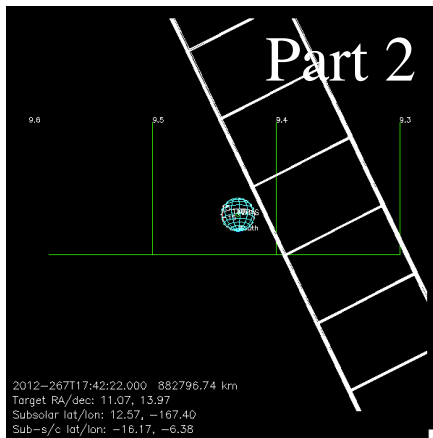
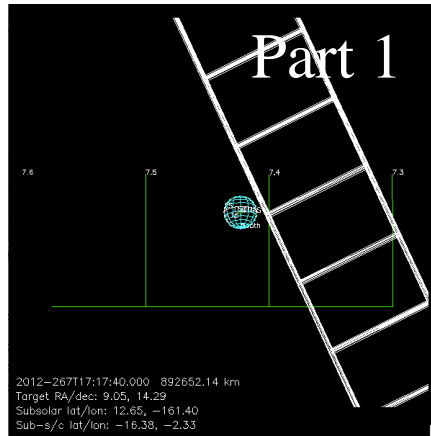

2012-267T17:18

Alt= 888,574 km

Longitude=4°W

Latitude=16.3°S

Phase=158°



Mimas was not in the UVIS slit

185MI\_ICYLON001\_ISS

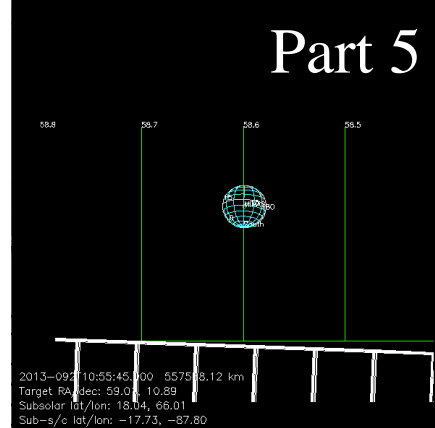
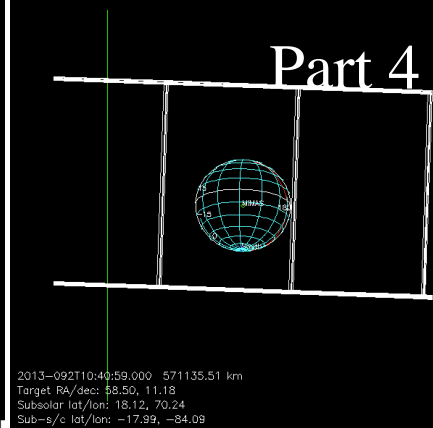


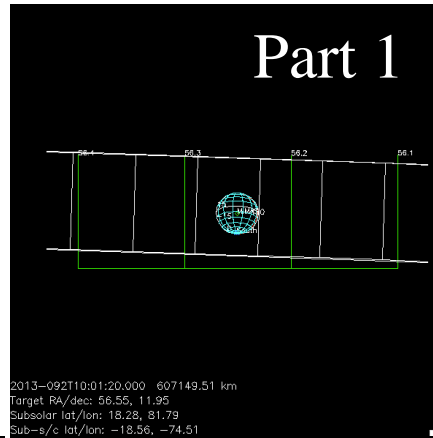

2013-092T10:02

Alt= 604,259 km

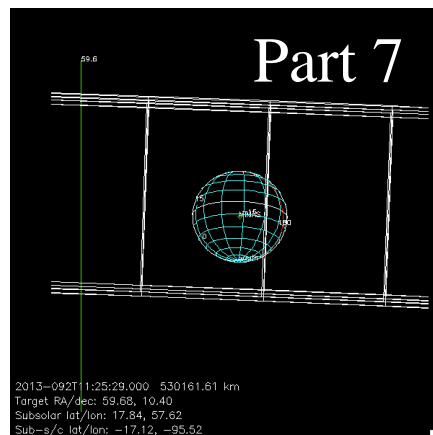
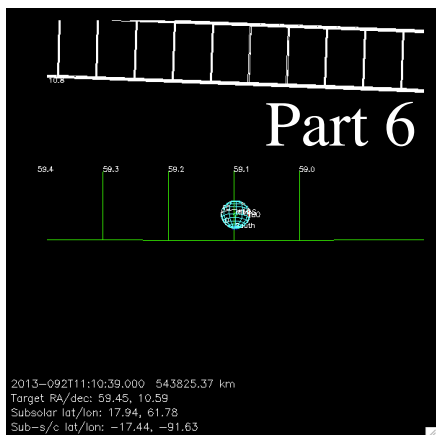
Longitude=75°W

Latitude=19°S


Phase=160°



Low SNR



Part 2



189MI\_ICYLON001\_PRIME


2013-127T03:01

Alt= 1,197,346 km

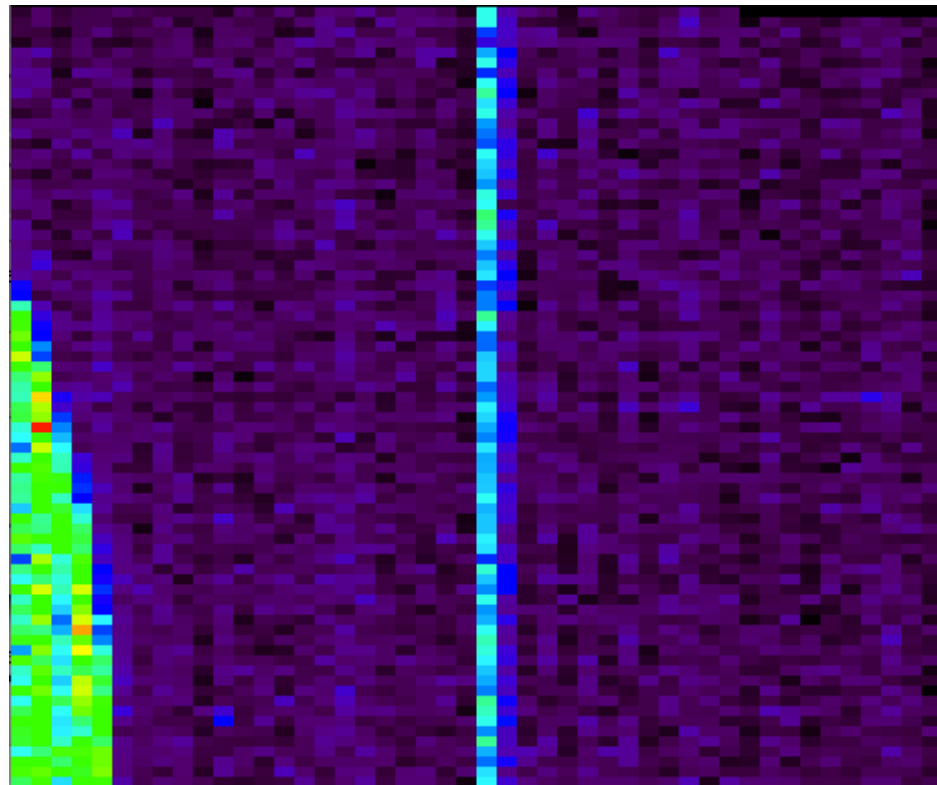
Longitude=204°W

Latitude=28.7°S

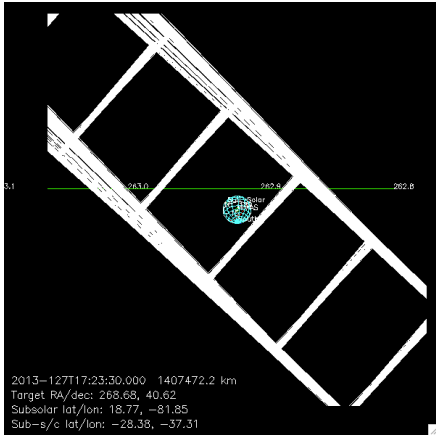
Phase=58.6°



No ISS rider







No ISS rider

189MI\_ICYLON002\_PRIME

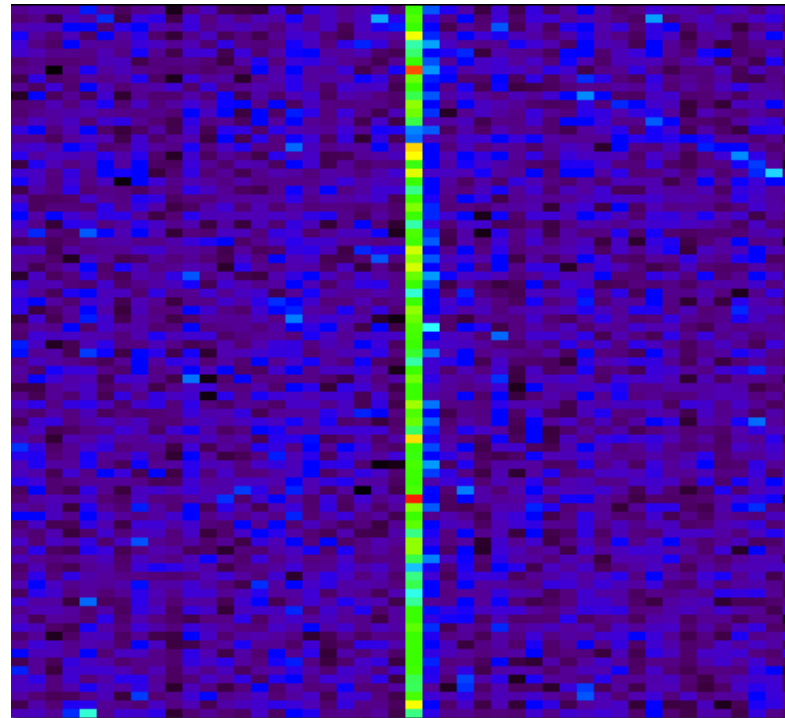
2013-127T17:24

Alt= 1,356,111 km

Longitude=57°W

Latitude=31°S

Phase=68.5°



# 190MI\_ICYLON001\_CIRS

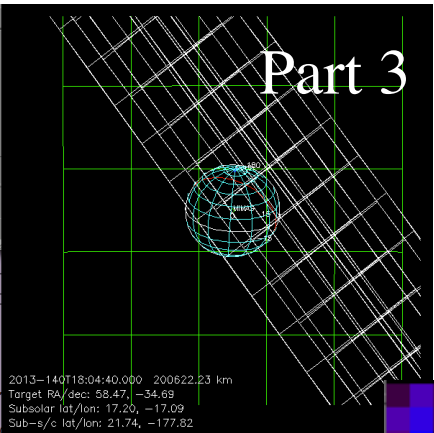
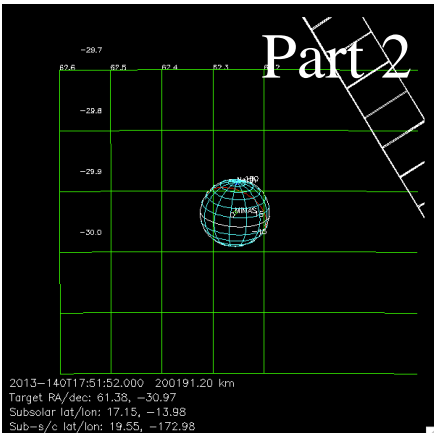
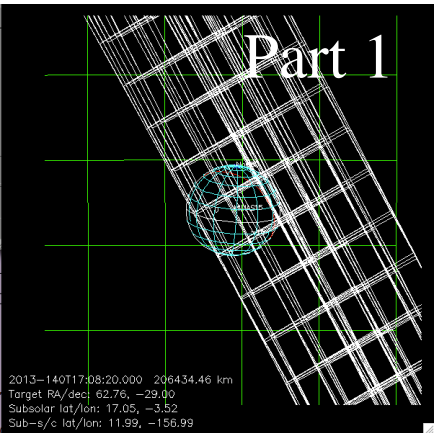
2013-140T17:08

Alt= 202,342 km

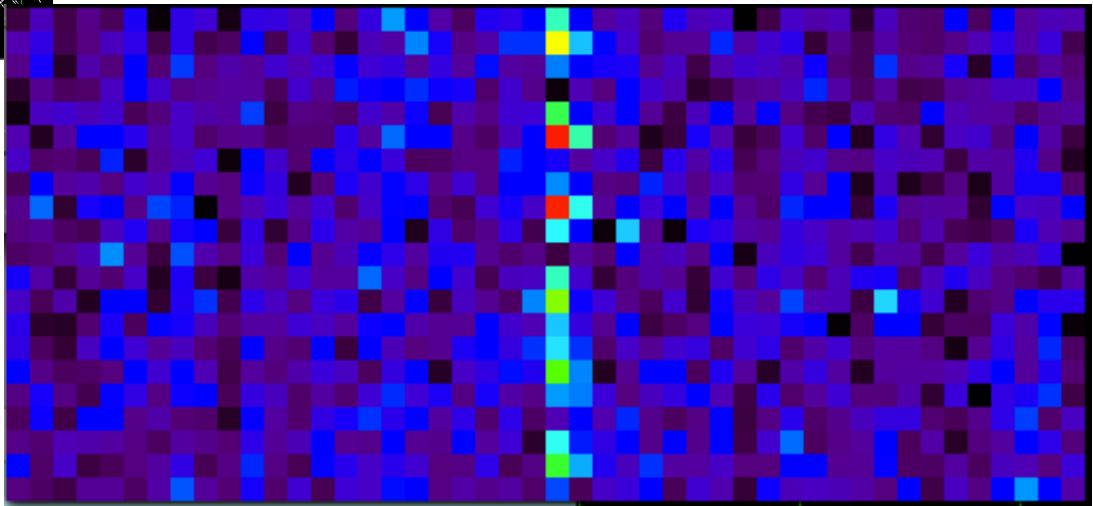
Longitude=164°W

Latitude=15.5°N

Phase=133.9°



Part 1



# 193MI\_ICYLON001\_ISS

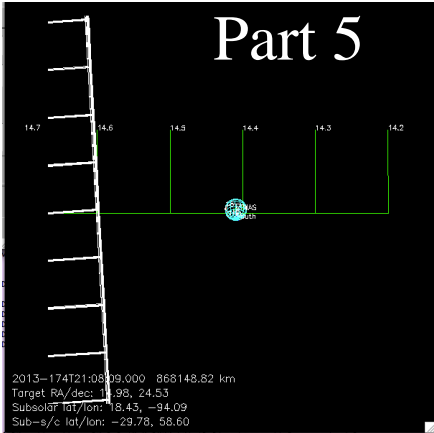
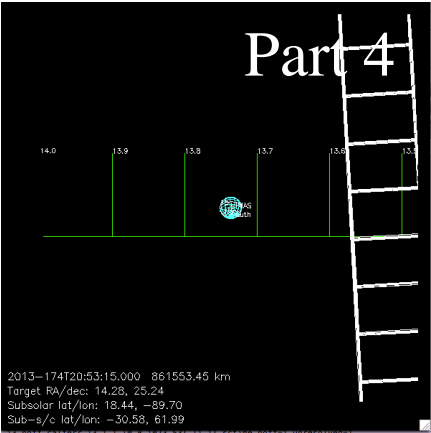


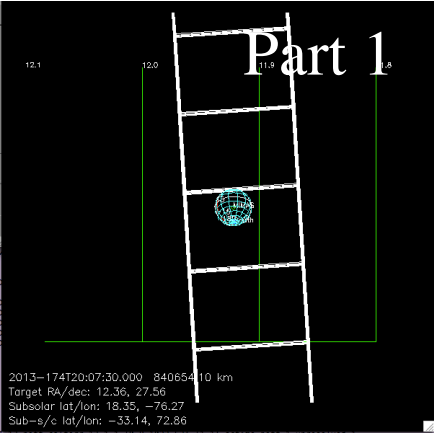

2013-174T20:08

Alt= 843,232 km


Longitude=289°W

Latitude=32.8°S


Phase=151°



Low SNR



Part 6



# 193MI\_LOPHASE001\_PIE






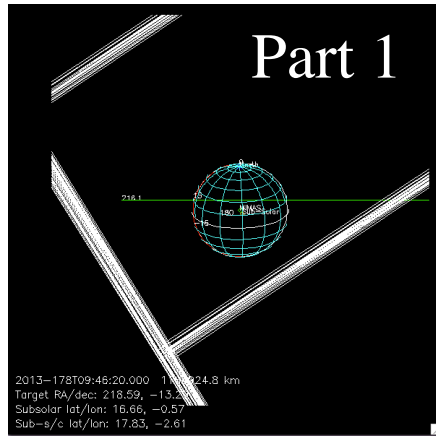

2013-178T09:47

Alt= 1,166,539 km

Longitude=7.2°W

Latitude=17.6°N

Phase=1.5°



207MI\_ICYLON001\_PRIME


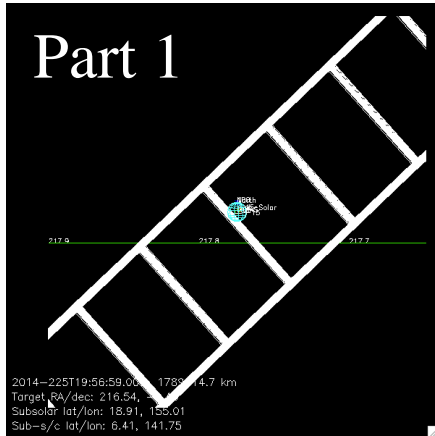
2014-225T19:56

Alt= 1,825,274 km

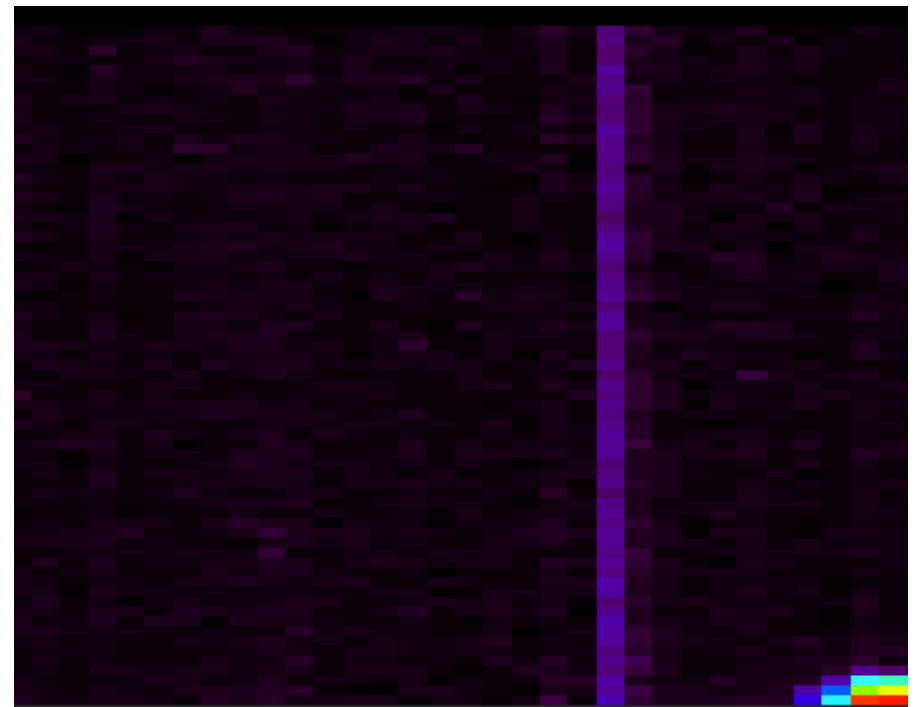
Longitude=238°W

Latitude=6°N

Phase=20.6°



No ISS rider



211MI\_ICYLON001\_PRIME

2015-001T17:57

Alt= 2,612,642 km

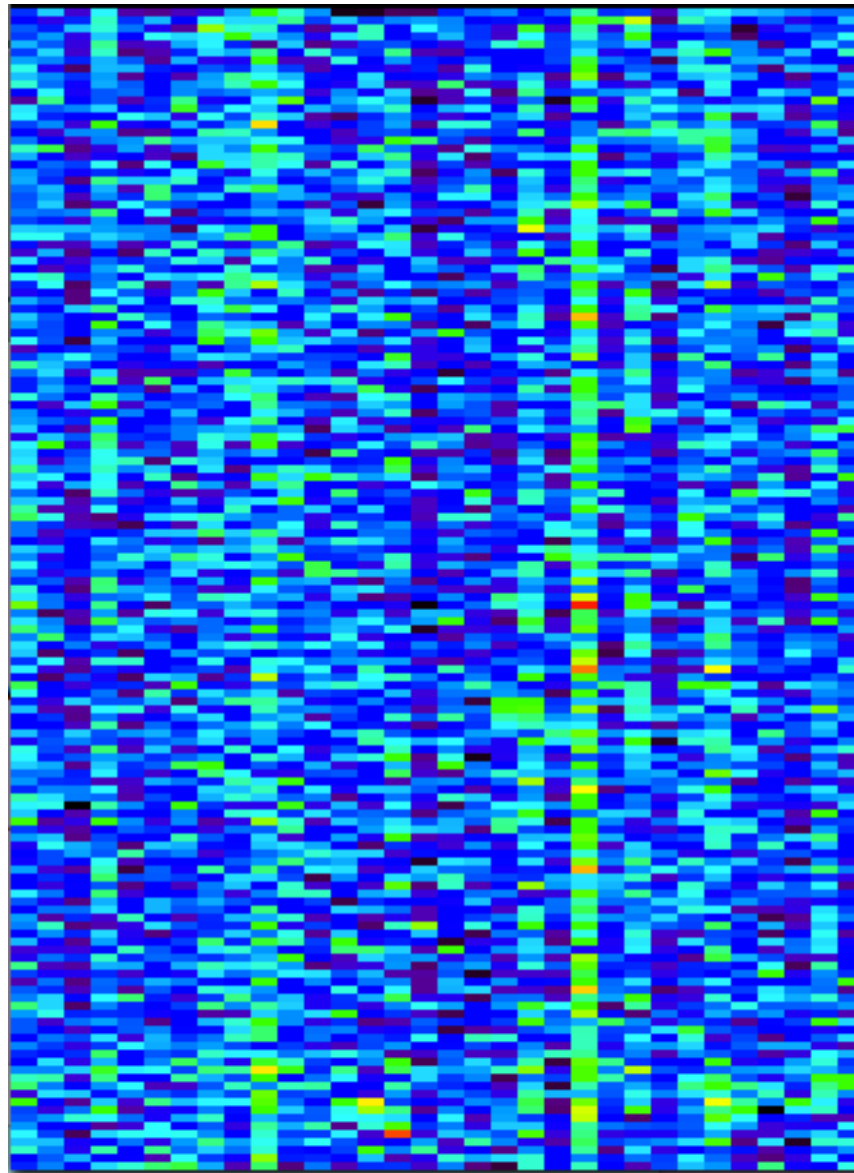
Longitude=169°W

Latitude=25°N

Phase=85°



No ISS rider



Low SNR

211MI\_ICYLON002\_PRIME

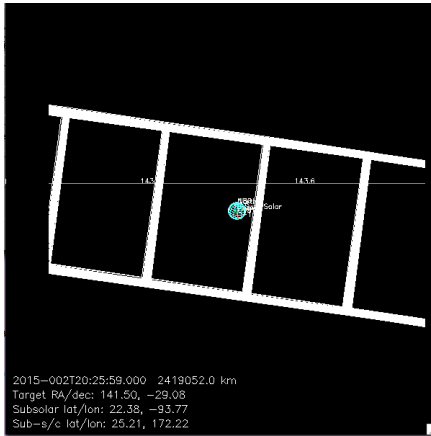
2015-002T20:26

Alt= 2,425,576 km


Longitude=203°W

Latitude=25°N

Phase=84°



No ISS rider



Low SNR

211MI\_ICYLON004\_PRIME

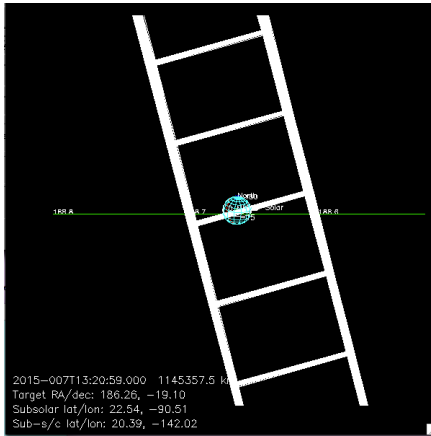
2015-007T13:21

Alt= 1,113,748 km

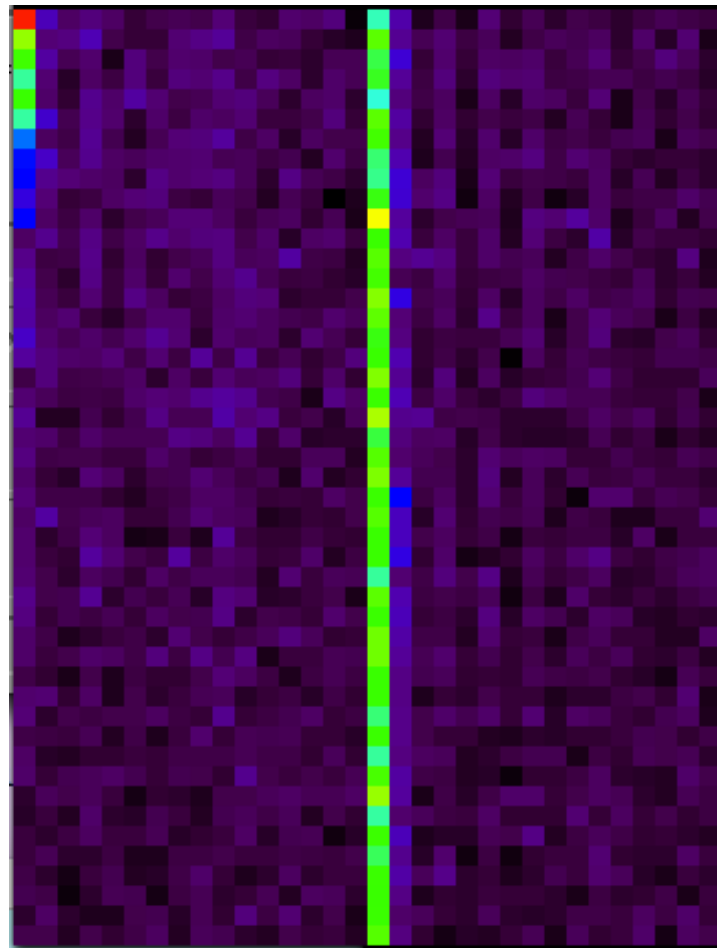
Longitude=155°W

Latitude=20°N

Phase=45°



No ISS rider





# 230MI\_ICYLON001\_ISS

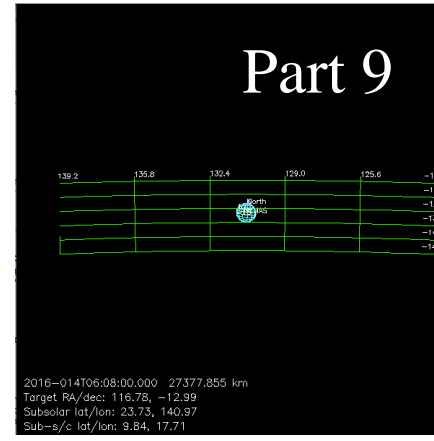
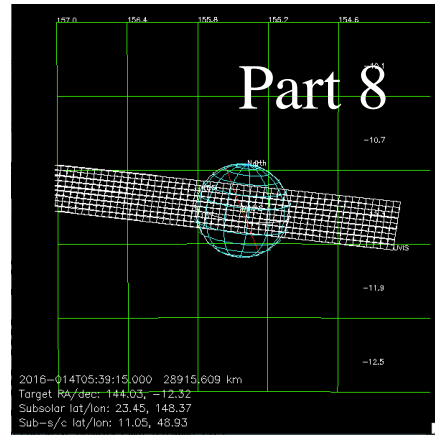

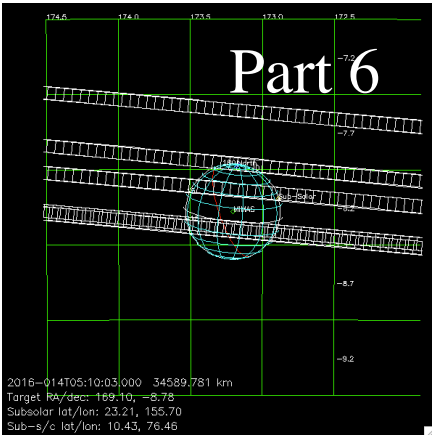
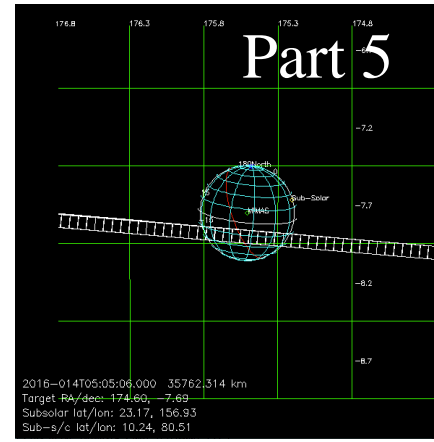
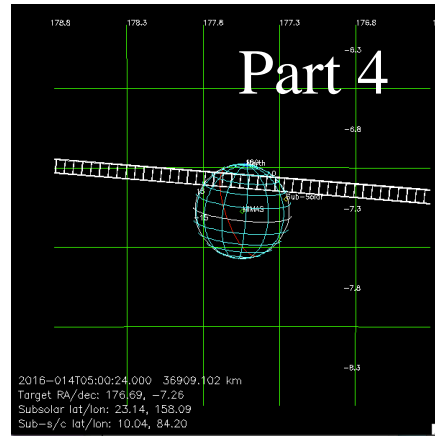
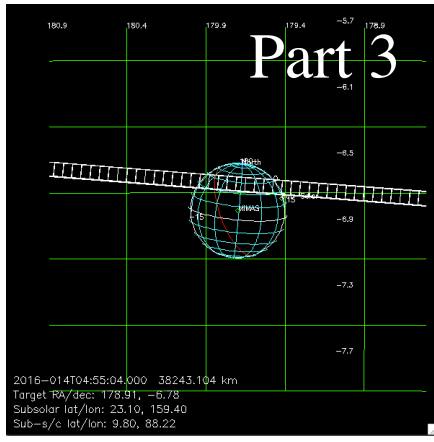



2016-014T04:45

Alt= 40,509 km

Longitude=265°W

Latitude=9°N

Phase=63.6°



# 233MI\_ICYLON001\_CIRS

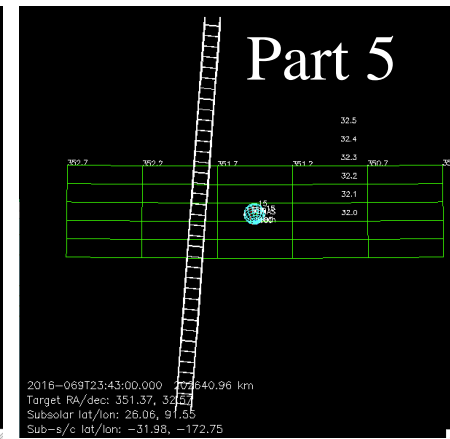


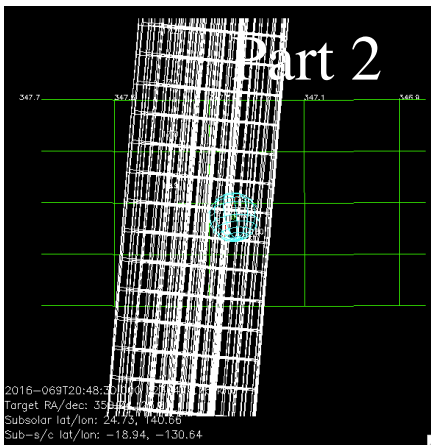
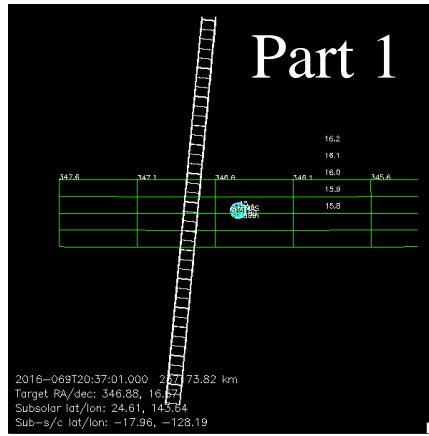
2016-069T20:38

Alt= 235,723 km

Longitude=129°W

Latitude=18.2°S

Phase=102.6°



# 238MI\_LOPHASE001\_PIE


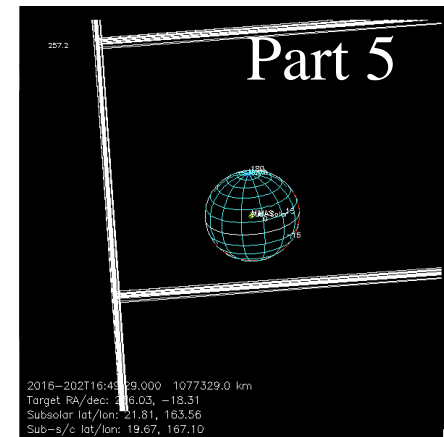



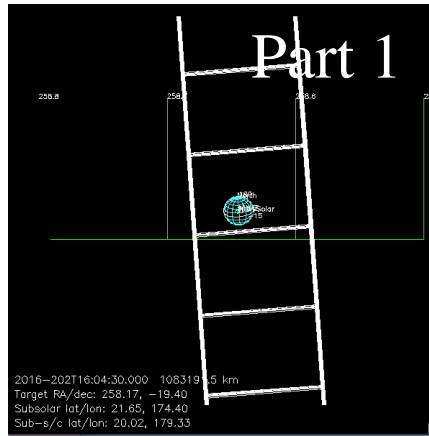
2016-202T16:05

Alt= 1,081,600 km

Longitude=182.6°W

Latitude=20°N

Phase=5°



Part 5

244MI\_LOPHASE001\_PIE

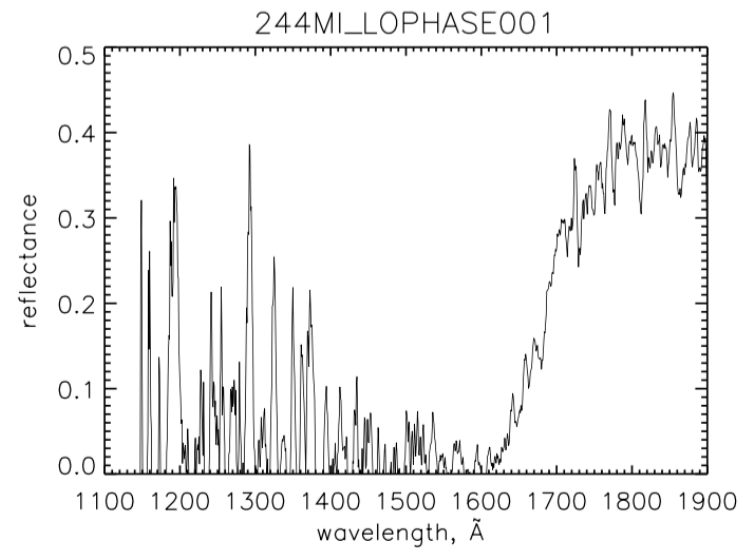
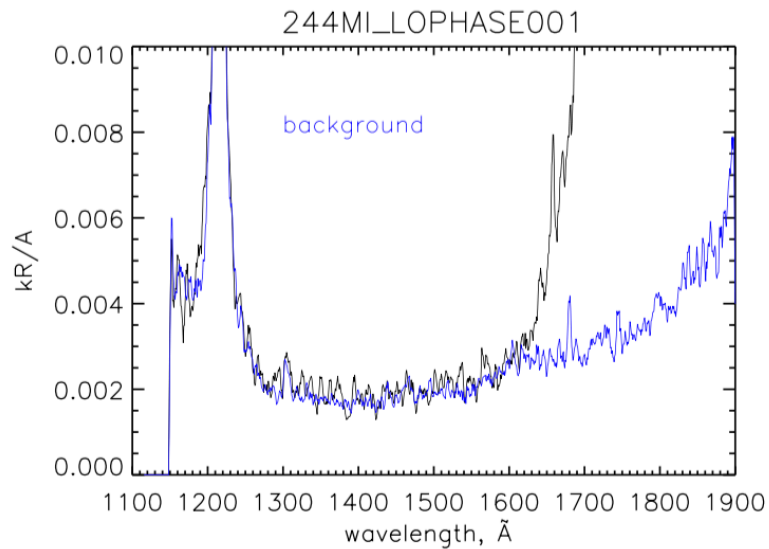
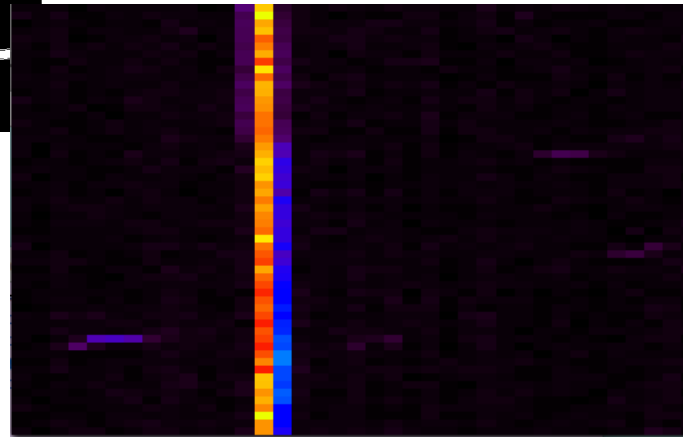
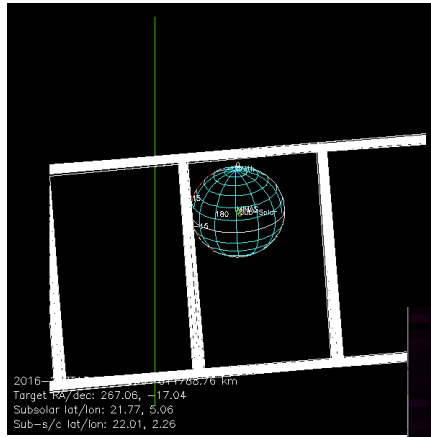

2016-277T13:38

Alt= 599,028 km

Longitude=68.6°W

Latitude=19.7°N

Phase=5.1°



# 246MI\_ICYLON002\_CIRS

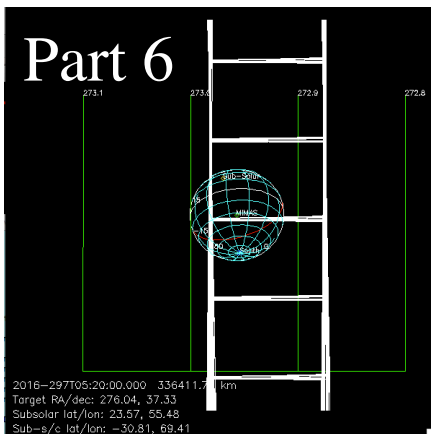

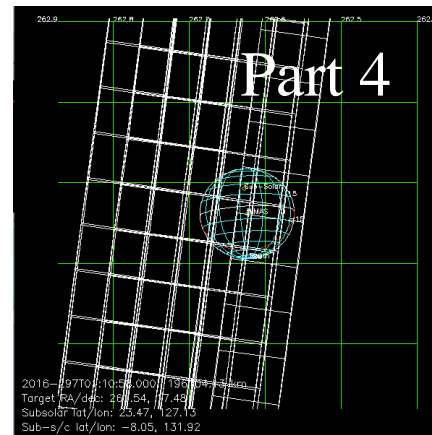

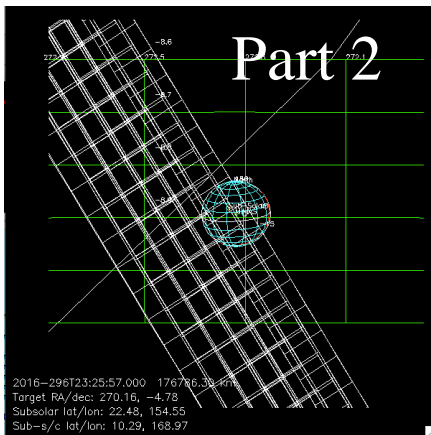
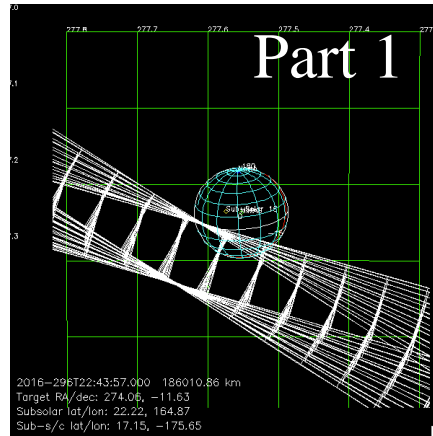
2016-296T22:44

Alt= 181,839 km

Longitude=181°W

Latitude=15°N

Phase=20°



Part 6  
(Mimas in row ~56)

# 249MI\_ICYMAP001\_CIRS




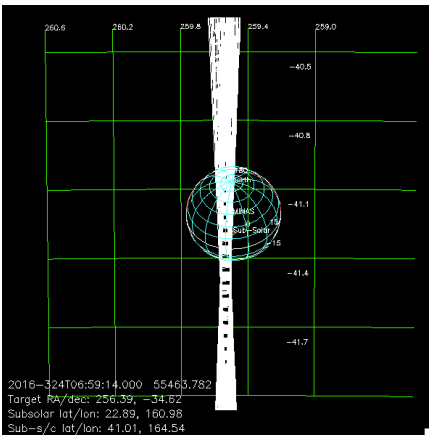

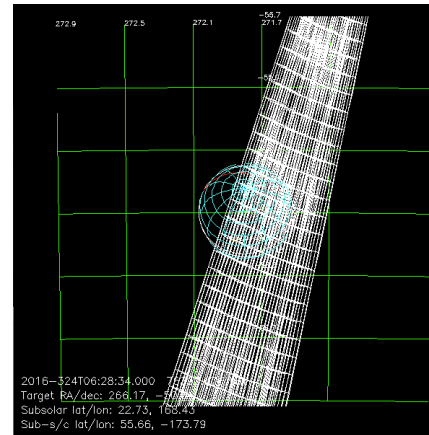
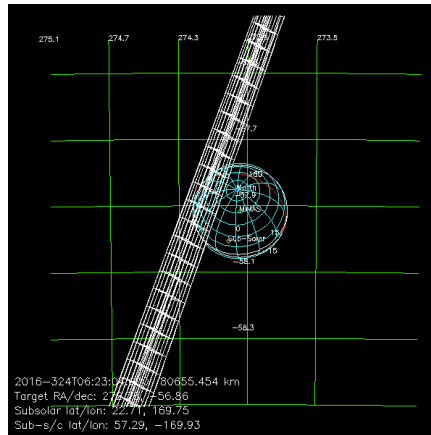
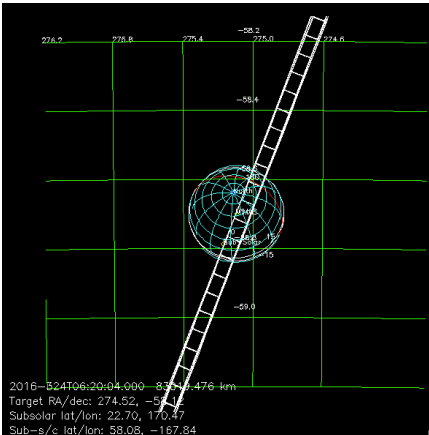

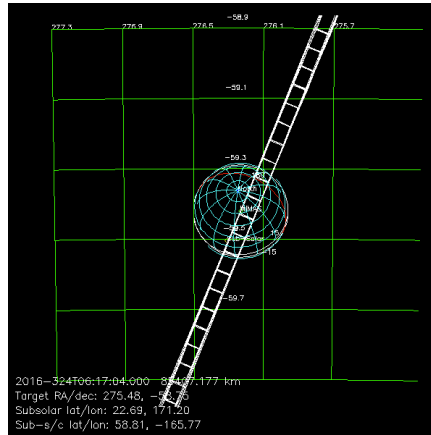

2016-324T06:17

Alt= 84,415 km

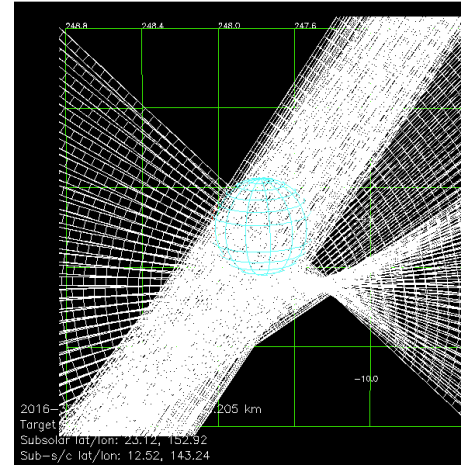
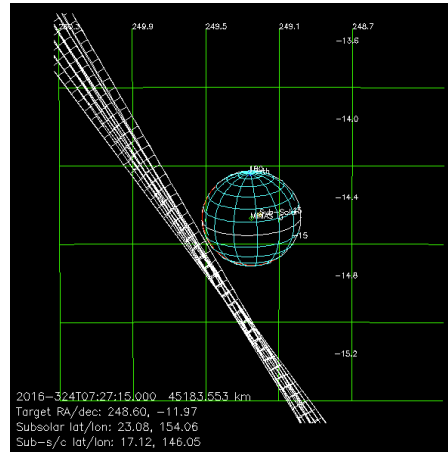
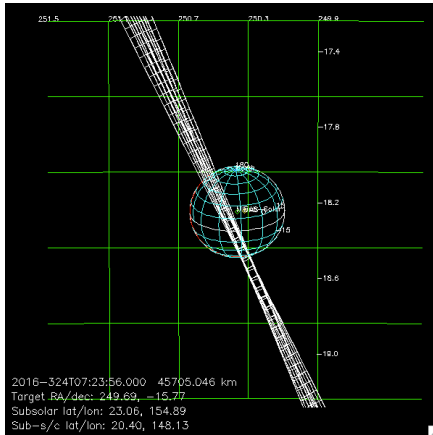
Longitude=167°W

Latitude=59°N

Phase=39.8°



# 249MI\_ICYMAP001\_CIRS, cont'd



# 259MI\_ICYLON001\_ISS

2017-030T21:14

Alt= 42,210 km

Longitude=332°W

Latitude=10°S

Phase=123°

